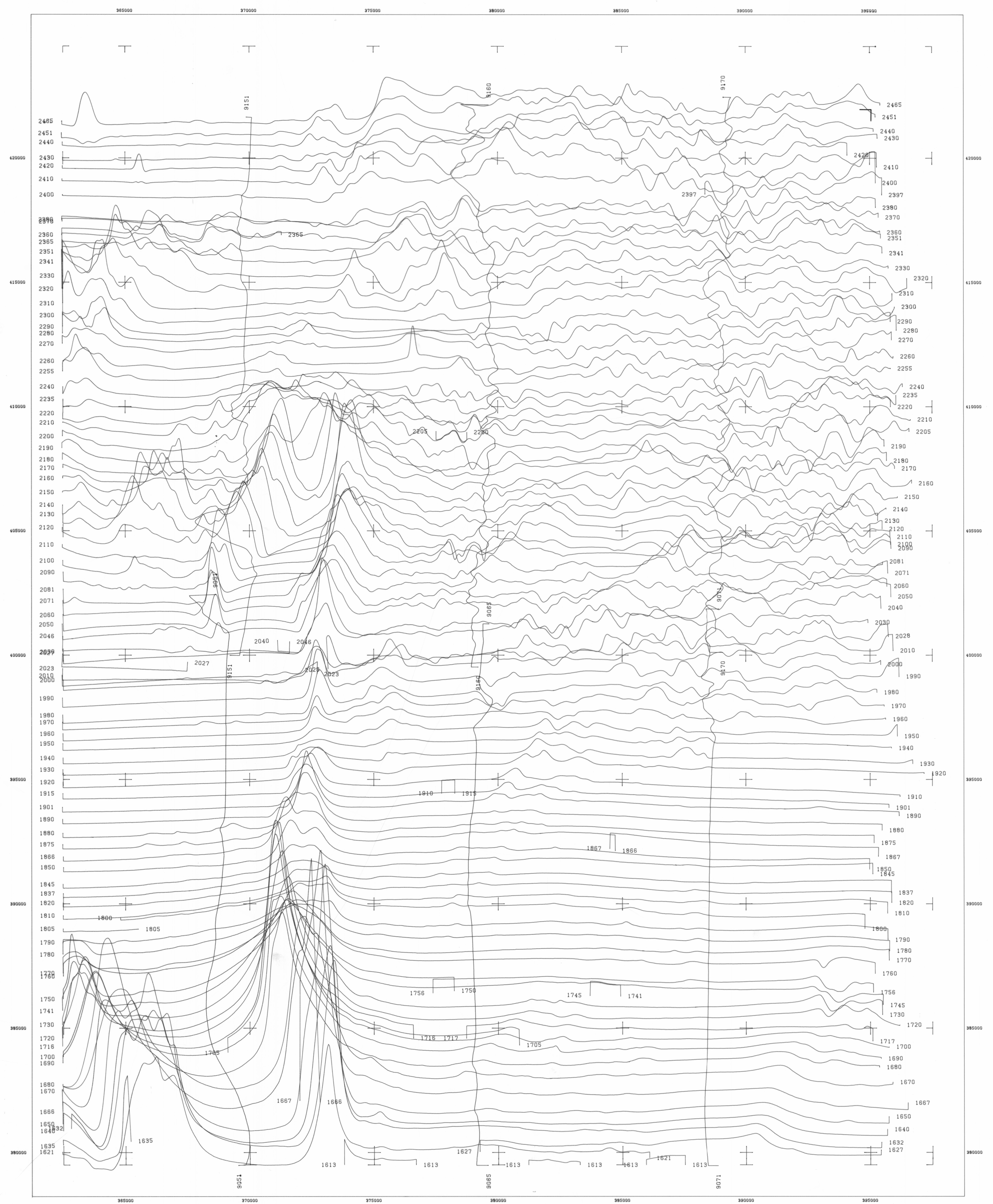
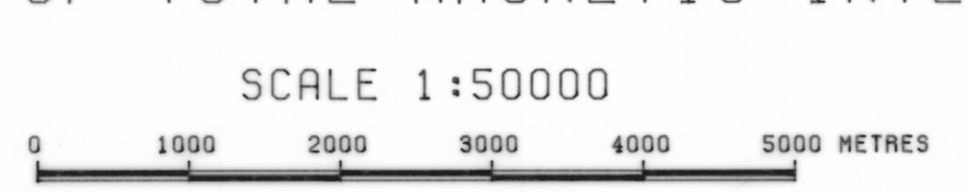
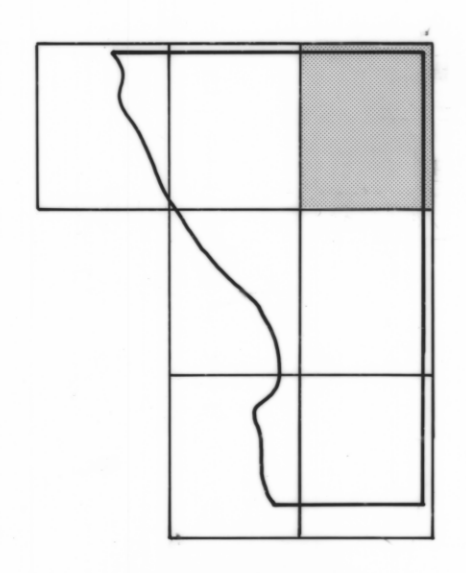

OVERSIZE
VERT PLAN
No. 2

4913B
SHEET 9



Airborne Geophysical Survey and Compilation by **GEOEX** PTY LTD

for
DEPARTMENT OF MINES TASMANIA
WEST COAST AREA TASMANIA
PROFILES OF TOTAL MAGNETIC INTENSITY



┌ SURVEY BOUNDARY
BASELINE VALUE 0 nT VERTICAL SCALE 200
PROJECT NUMBER 81544 SURVEYED MAY 1981