

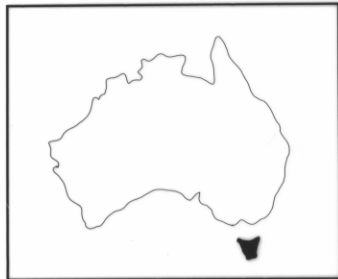
4918

771


5 cm

SCHEMATIC GEOLOGICAL MAP OF TASMANIA SHOWING POSITION OF ULTRAMAFIC-GABBRO COMPLEXES

0 20 40 60 Km.



LOCATION MAP



Ordovician

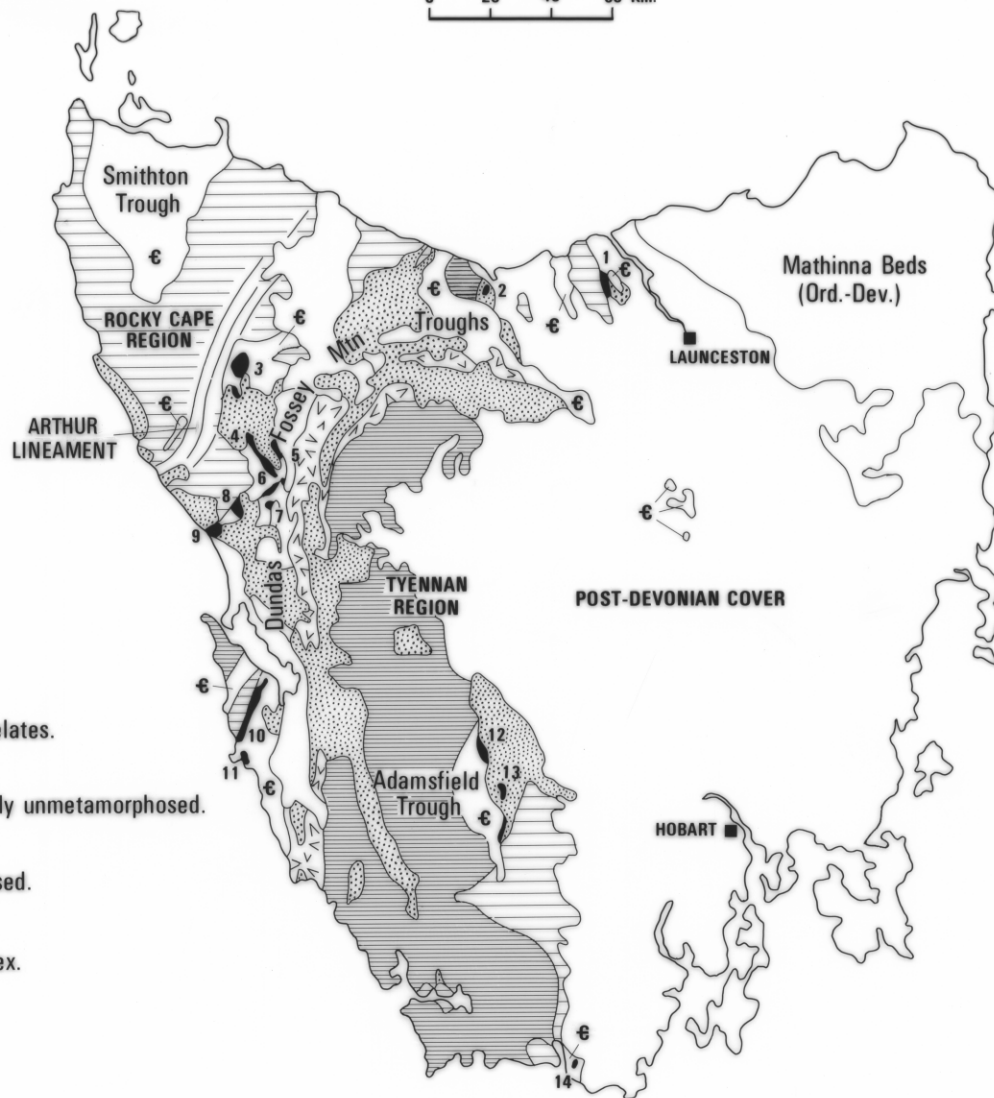
Cambrian

Mt. Read volcanics and correlates.

Precambrian — comparatively unmetamorphosed.

Precambrian — metamorphosed.

Ultramafic — gabbro complex.



1. Andersons Creek
2. Forth
3. Heazlewood River
4. Wilson River
5. Huskisson River
6. Serpentine Hill
7. Dundas
8. Mclvor Hill
9. Trial Harbour
10. Cape Sorell
11. Spero Bay
12. Boyes River
13. Adamsfield
14. Rocky Boat Harbour