

4934

797

5 cm

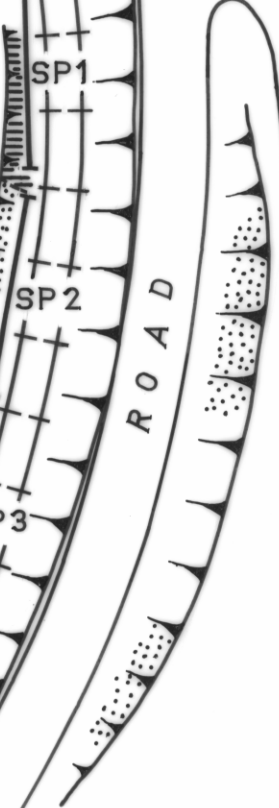
SITE PLAN

0 40m



CASUARINA CRES.

A



ROAD

SP4

SP5

SP6

MAIN

A

SP1

SP2

SP3

SP4

SP5

SP6




DEPTH (m)
0
5
10
15





Approx. excavation depth

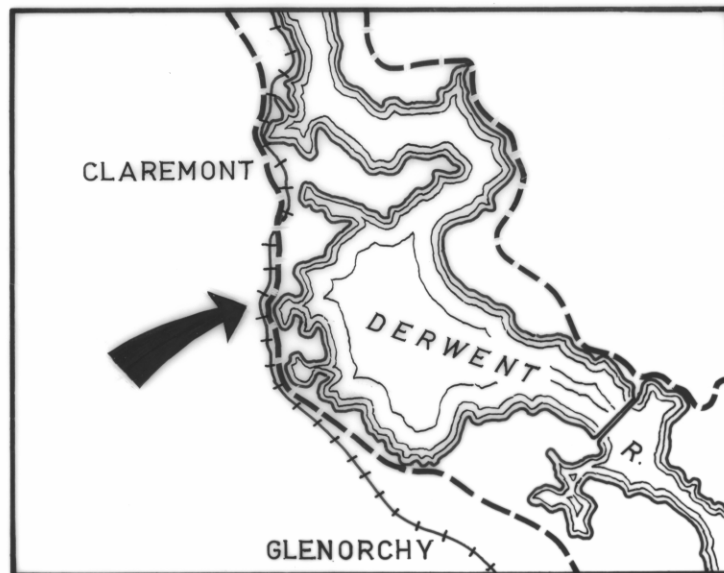
B

0
5
10
15

INTERPRATIVE VELOCITY SECTION

-  MUDSTONE / SANDSTONE
-  BOULDER CLAY DEPOSIT
-  SEISMIC SPREAD

-  400 - 800 m/s
-  950 - 1400 m/s
-  1650 - 1800 m/s
-  2000 - 2500 m/s



LOCALITY MAP

PROPOSED SEWER LINE - CHIGWELL GEOLOGICAL INVESTIGATIONS

R. C. DONALDSON

Figure 1