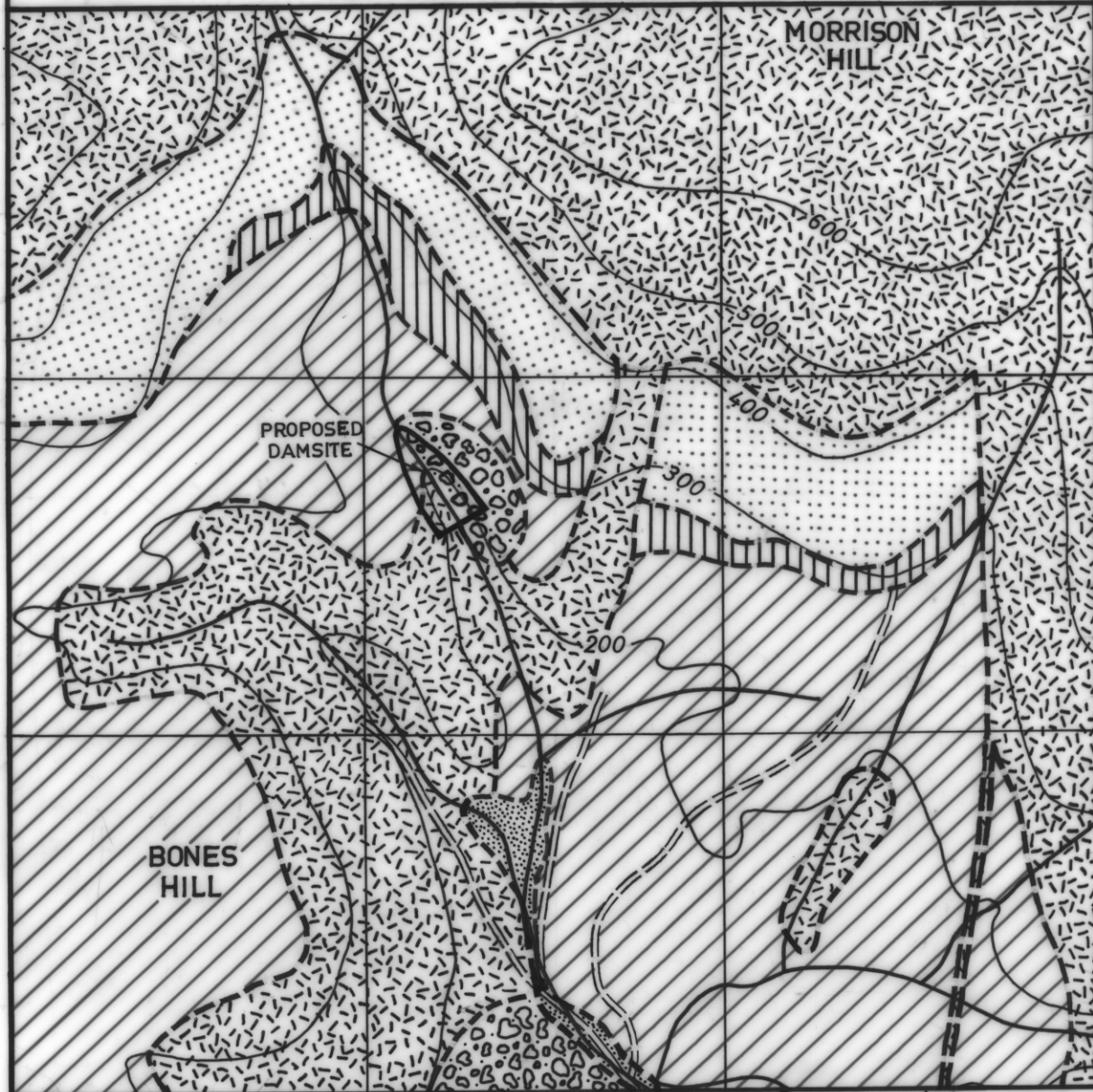








4951 A

825

5 cm

PROPOSED DAMSITE NICHOLLS RIVULET LOCATION AND REGIONAL GEOLOGY ADAPTED FROM FARMER (1981)



-  QUATERNARY ALLUVIUM
-  QUATERNARY TALUS PREDOMINATELY DOLERITE
-  TRIASSIC MEDIUM TO COARSE GRAINED QUARTZ SANDSTONE
-  CYGNET COAL MEASURES
-  ABELS BAY FORMATION SILTSTONE AND SANDY SILTSTONE
-  JURASSIC DOLERITE

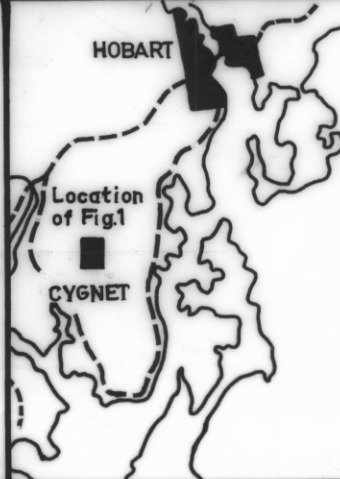


FIGURE 1