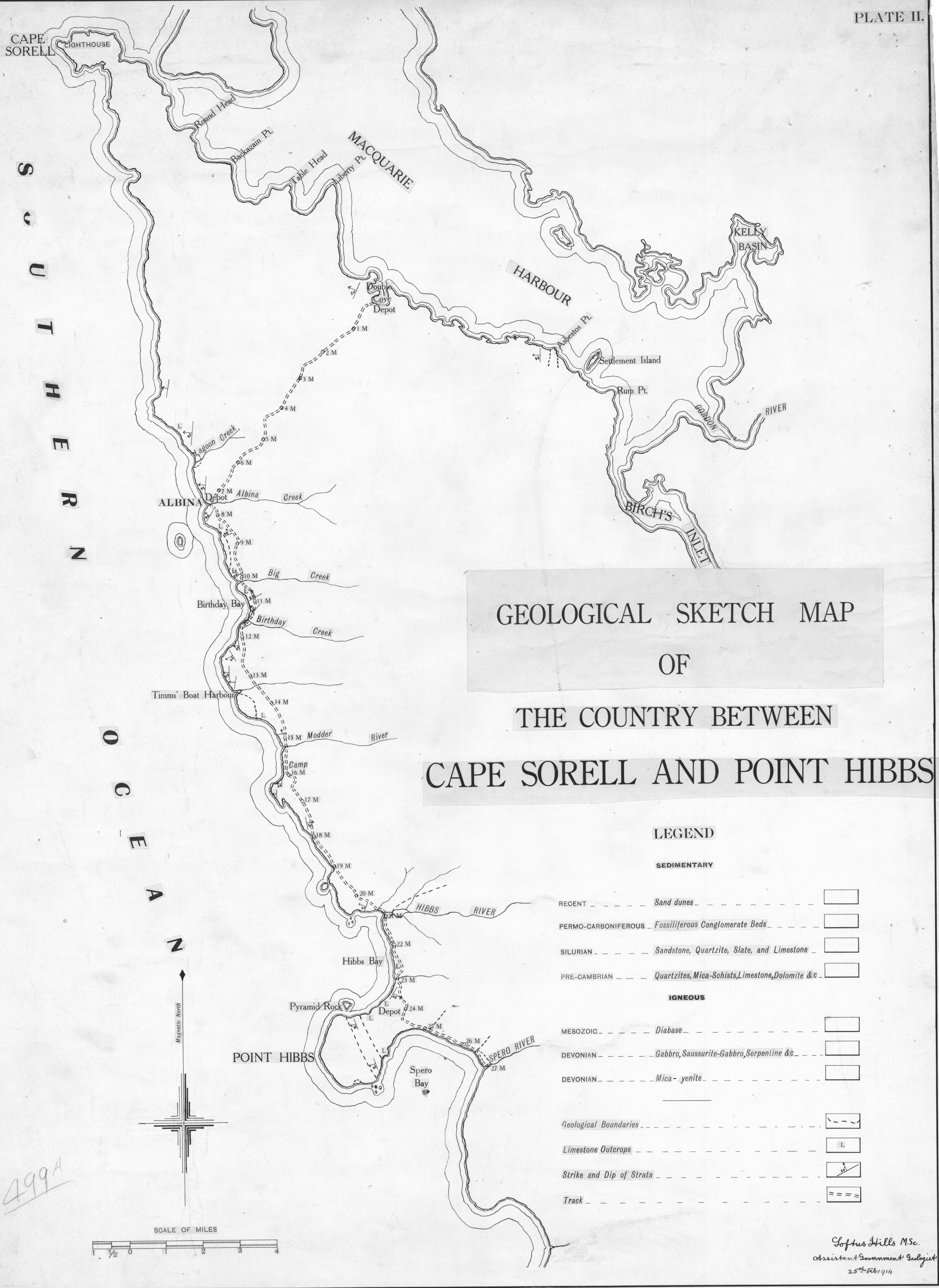
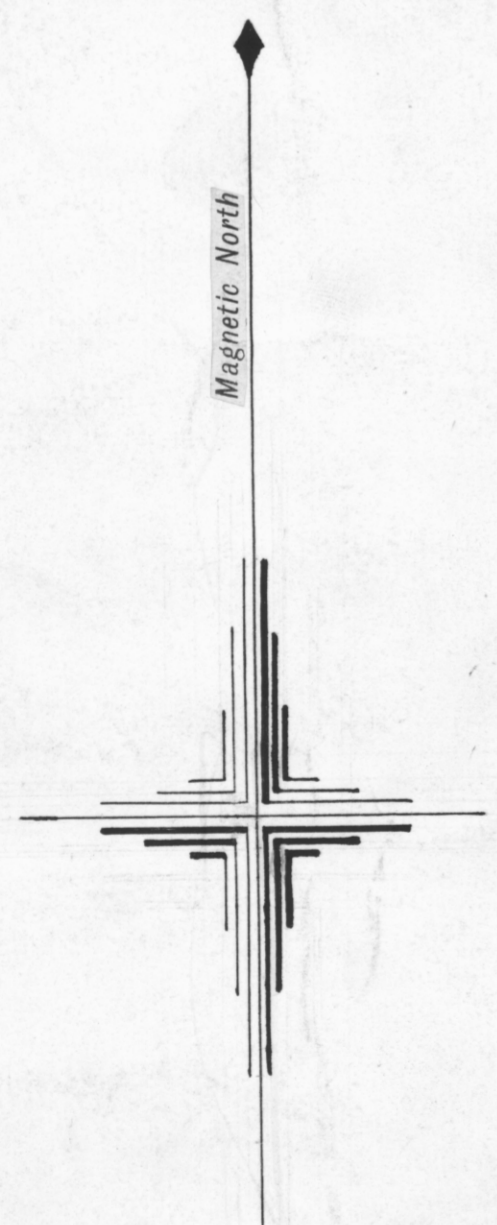
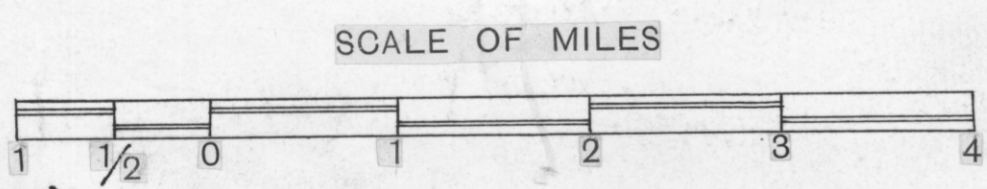


S
C
U
T
H
E
R
N

O
C
E
A
N

499A



GEOLOGICAL SKETCH MAP OF

THE COUNTRY BETWEEN CAPE SORELL AND POINT HIBBS

LEGEND

SEDIMENTARY

- RECENT - - - - Sand dunes - - - -
- PERMO-CARBONIFEROUS - Fossiliferous Conglomerate Beds - - - -
- SILURIAN - - - - Sandstone, Quartzite, Slate, and Limestone - - - -
- PRE-CAMBRIAN - - - - Quartzites, Mica-Schists, Limestone, Dolomite &c - - - -

IGNEOUS

- MESOZOIC - - - - Diabase - - - -
- DEVONIAN - - - - Gabbro, Saussurite-Gabbro, Serpentine &c - - - -
- DEVONIAN - - - - Mica-jenite - - - -

- Geological Boundaries - - - -
- Limestone Outcrops - - - -
- Strike and Dip of Strata - - - -
- Track - - - -

Loftus Hills M.Sc.
Assistant Government Geologist
25th Feb 1914

To be reduced one half (1/2) lineal

499B/64

104

B 697

NOT FOR REPRODUCTION

