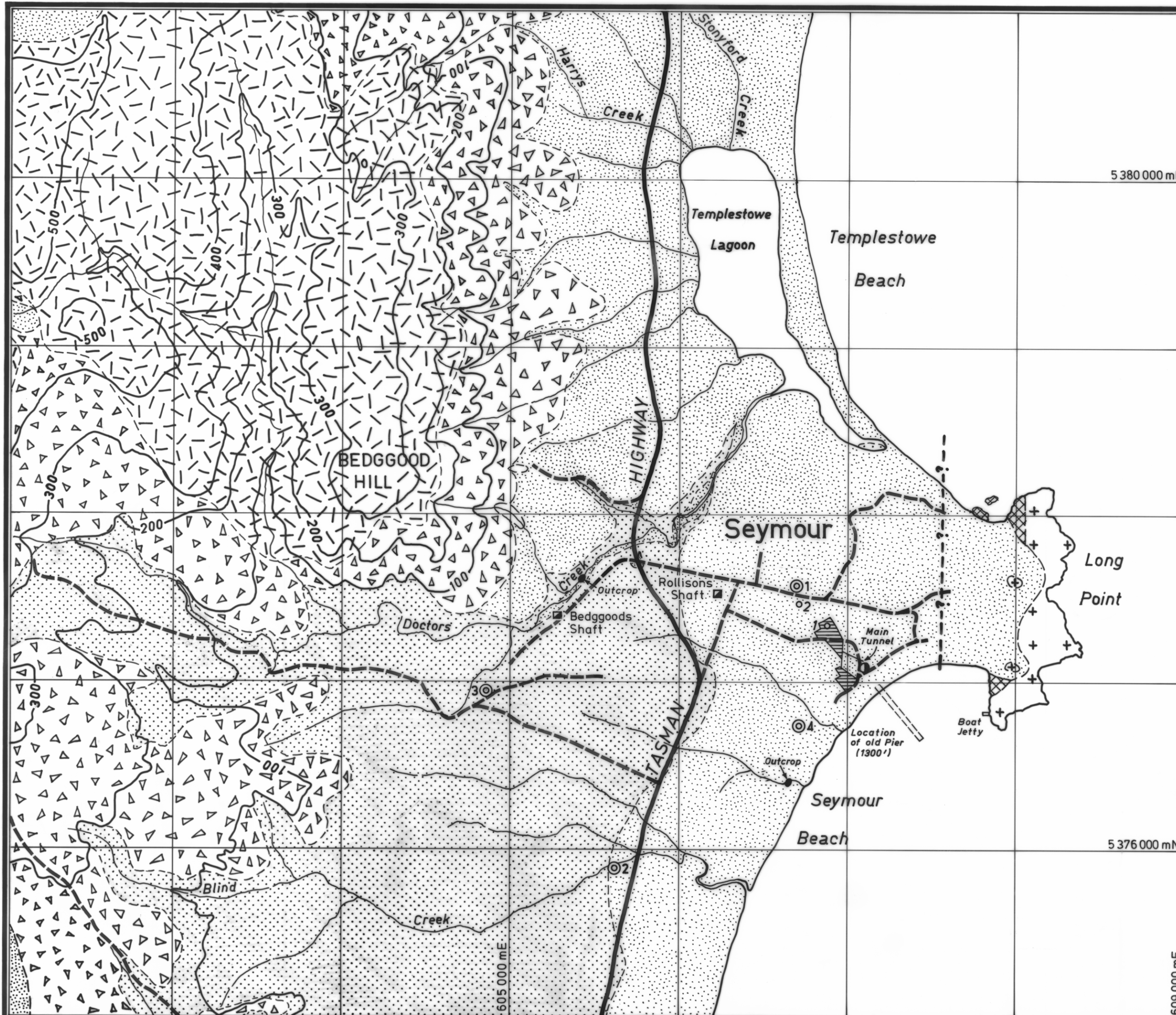
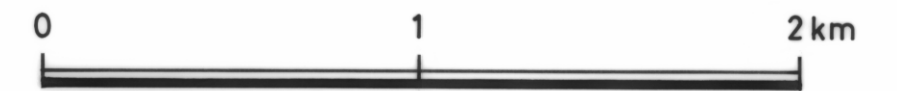


5 cm



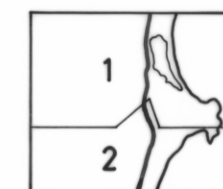
GEOLOGICAL SKETCH MAP
SEYMOUR COALFIELD

C. A. BACON & C. R. CALVER 1983



CONTOUR INTERVAL 100 metres

- QUATERNARY**
- Gravel and sand.
 - Dolerite boulder talus.
- JURASSIC**
- Dolerite
- TRIASSIC**
- Lithic arenite, mudstone, coal.
- DEVONIAN**
- Granite.
- SILURO - DEVONIAN**
- Contact metamorphic psammite, spotted pelite & minor schist, (Mathinna Beds).
- Underground coal workings.
- Coal outcrop.
 - Geological boundary.
 - Fault - concealed; position approximate.
 - 1888 Drilling.
 - 1944/5 Drilling.
 - Circular shaft.



RESPONSIBILITY DIAGRAM

1. N. J. Turner & C. R. Calver
2. P. W. Sansom 1978