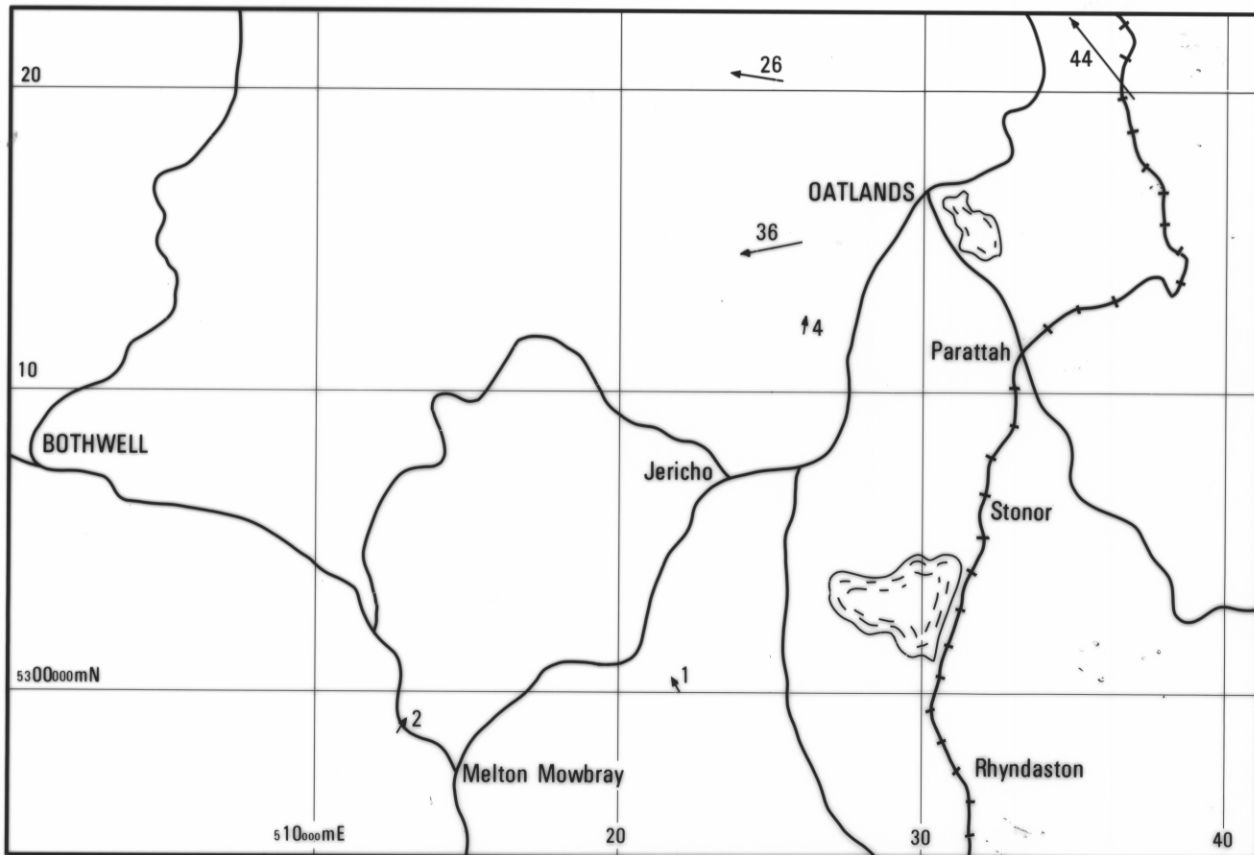


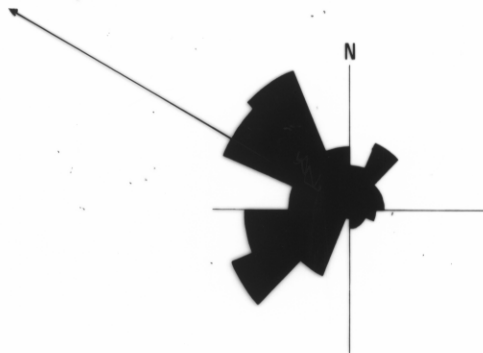
5 cm

102


H



MEAN VECTOR — ALL LOCALITIES



ROSETTE SCALE



Readings per 22.5° sector

VECTOR MAGNITUDE



15
Direction of mean vector for outcrop area,
with number of measurements indicated.