







5 cm

LEGEND

- TERTIARY  Silcrete and ferricrete
- TRIASSIC  Upper Parmeener Super-Group
- PERMIAN  Lower Parmeener Super-Group

Igneous Rocks

- TERTIARY  Basalt
- JURASSIC  Dolerite
-  Faults and inferred faults, downthrown side indicated

0 5 10 km

50

FIGURE 28
GENERALISED GEOLOGICAL MAP- OATLANDS QUADRANGLE