








-  Talus of predominantly Upper Parmeener quartzose sandstone
-  Jurassic dolerite
-  Upper Parmeener Super-Group quartzose sandstone
-  Marine siltstone, sandy siltstone and mudstone with dropstones
-  Blackwood Conglomerate correlate
-  Risdon Sandstone correlate
-  Cygnet Coal Measures correlate



**REVISED MAPPING OF PART OF THE SOUTH- EAST CORNER  
OF THE OATLANDS QUADRANGLE**