

AIRBORNE SURVEY SPECIFICATIONS

MAGNETOMETER : 3 0-B13 proton precession magnetometers in tail stinger and wing tips.
Sensitivity : 0.2 nT
30m sampling

RECORDING INTERVAL :

SPECTROMETER : GR - 800 gamma ray spectrometer
Volume : 16.8 litres

TOTAL COUNT WINDOW : 0.8 - 3.00 MeV
POTASSIUM WINDOW : 1.36 - 1.56 MeV
URANIUM WINDOW : 1.66 - 1.86 MeV
THORIUM WINDOW : 2.42 - 2.82 MeV

RECORDING INTERVAL : 60m sampling

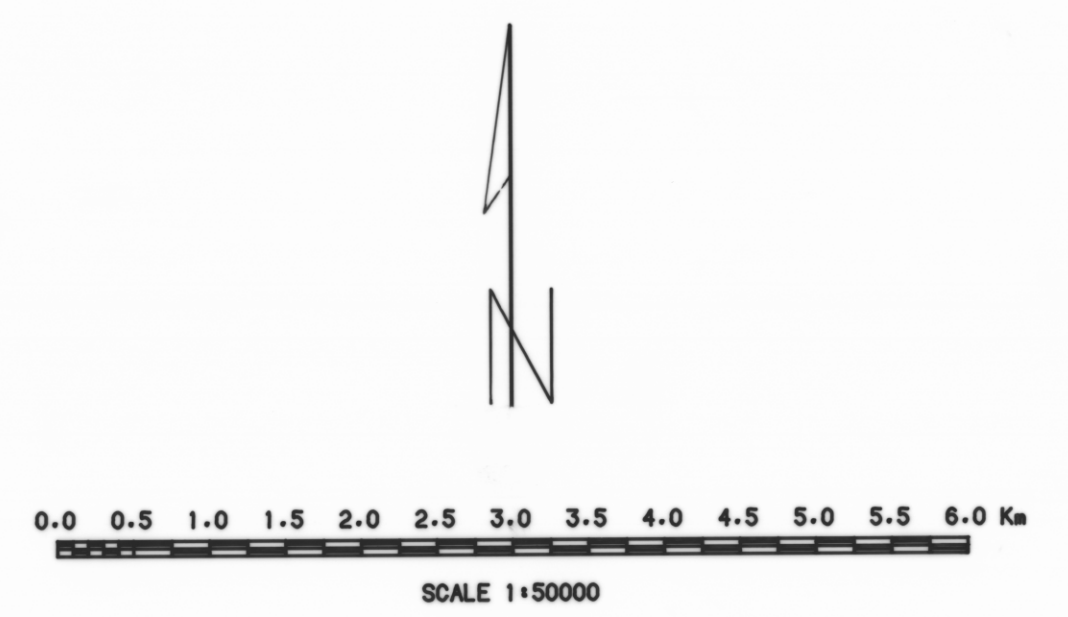
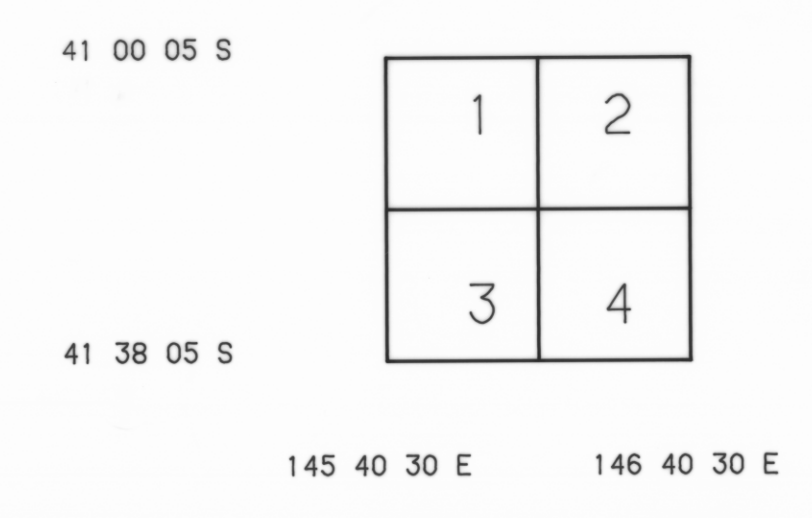
DATA RECORDING : Geometrics 714 acquisition system.
Digital to magnetic tape.

NOMINAL TERRAIN CLEARANCE : All detectors in aircraft at 150m.
NOMINAL LINE SPACING : Traverse lines 500 metres.
Tie lines 10 km.

FLIGHT PATH RECORD : continuous tracking colour video.
FLIGHT LINE RECOVERY : Visually to 1:25,000 black & white enlargements of high level photography.

RESIDUAL MAGNETIC PROFILES
Grid notation refers to Australian Map Grid Zone 55
Digitised from topography at 1:25000

Vertical Scale : 200nT / cm.
Base Value : 1985nT

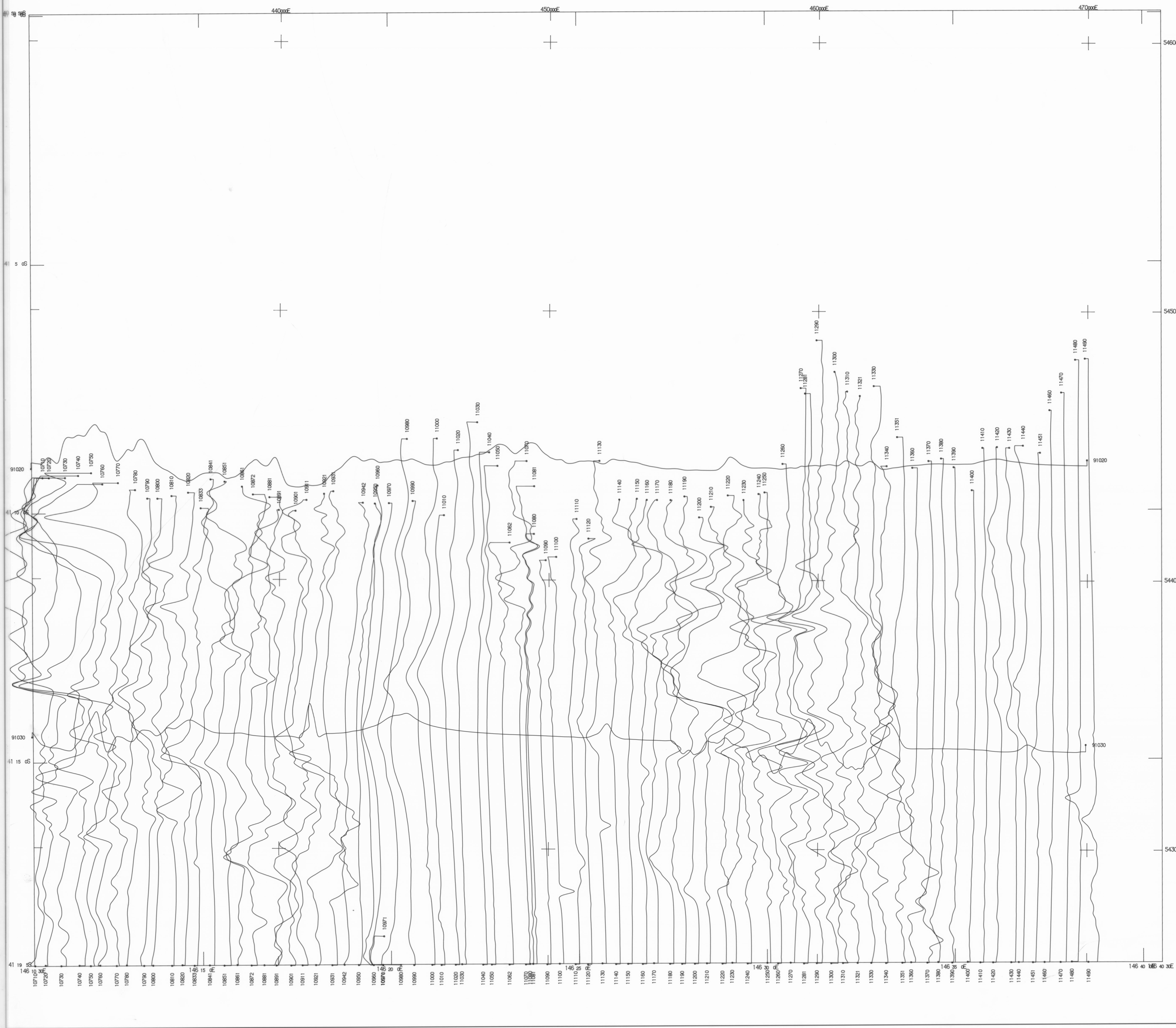


JOB NO : 9312
Flown by Geometrics International Corporation
December 1985
Processed by Engineering Computer Services, Bowral

TASMANIAN MINES DEPARTMENT

**DEVONPORT
RESIDUAL MAGNETIC PROFILES
SHEET TWO**

DATE: 27-APR-86



ORIGINAL

5156 C
1:50,000

VERTICAL PLAN
No. 2