











5 cm

RESERVOIR

KEY

-  Landslide
-  Quarry face
-  Sandstone outcrop
-  Shale outcrop
-  Test pit (position approx.)
-  Strike & dip of bedding
-  Recently eroded area
-  Mainly sandstone - shale minor or absent
-  Mainly shale - minor sandstone
-  Mainly sandstone - some shale

