

FIG. 1 QUE - HELLYER VOLCANICS REGIONAL GEOLOGY

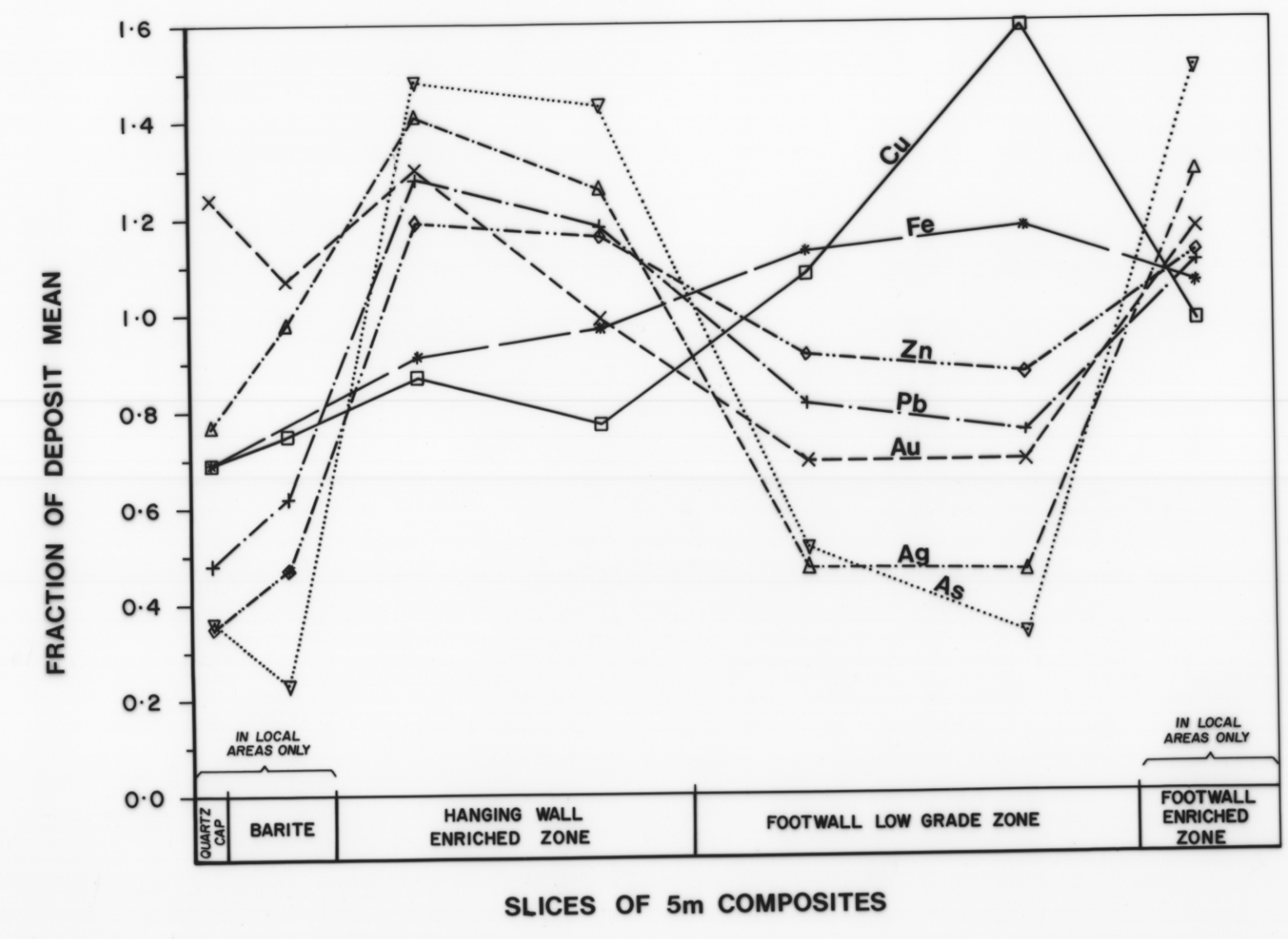


FIG. 3 HELLYER - STRATIGRAPHIC METAL ZONING

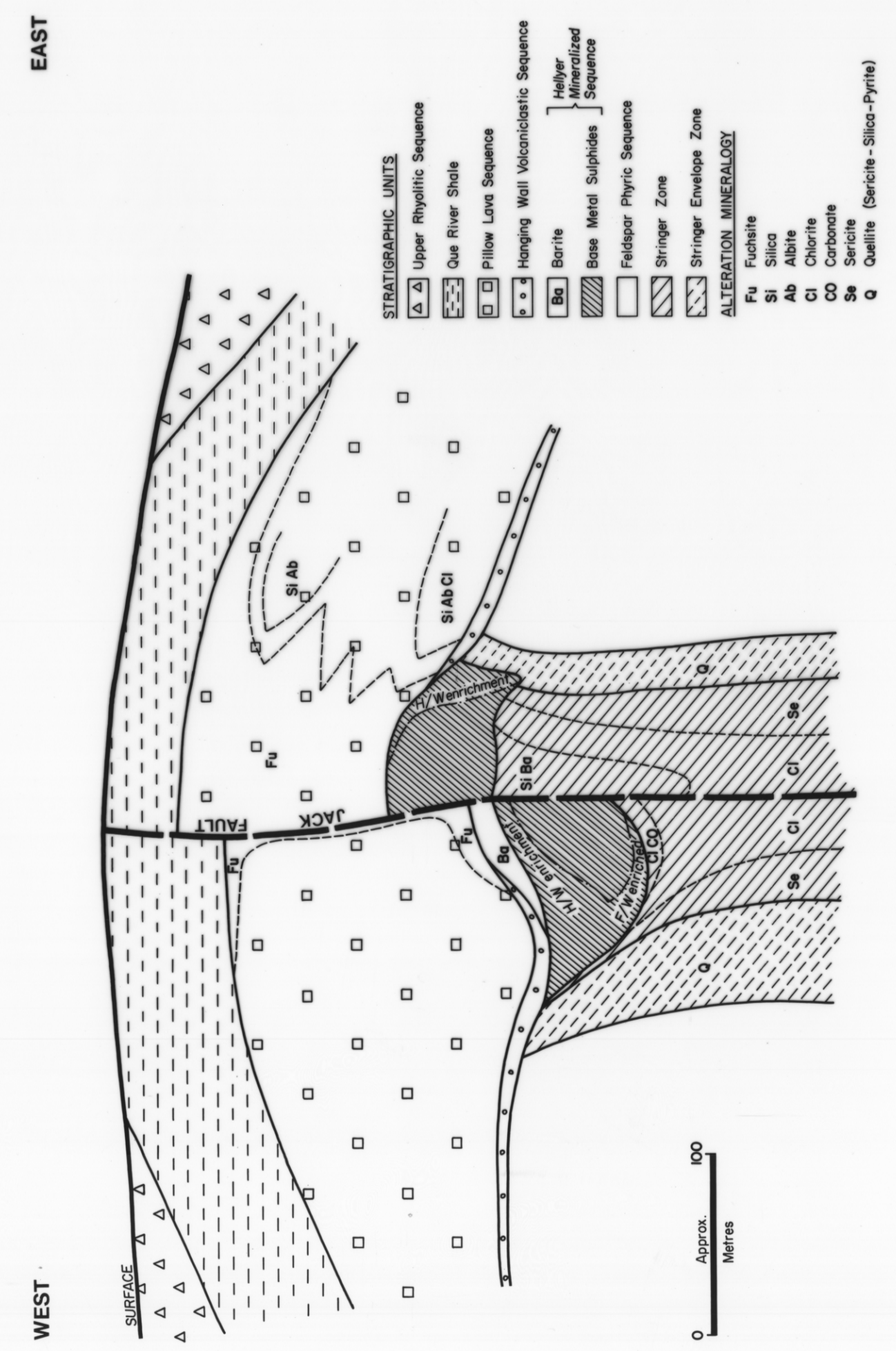


FIG. 2 HELLYER SCHEMATIC CROSS SECTION

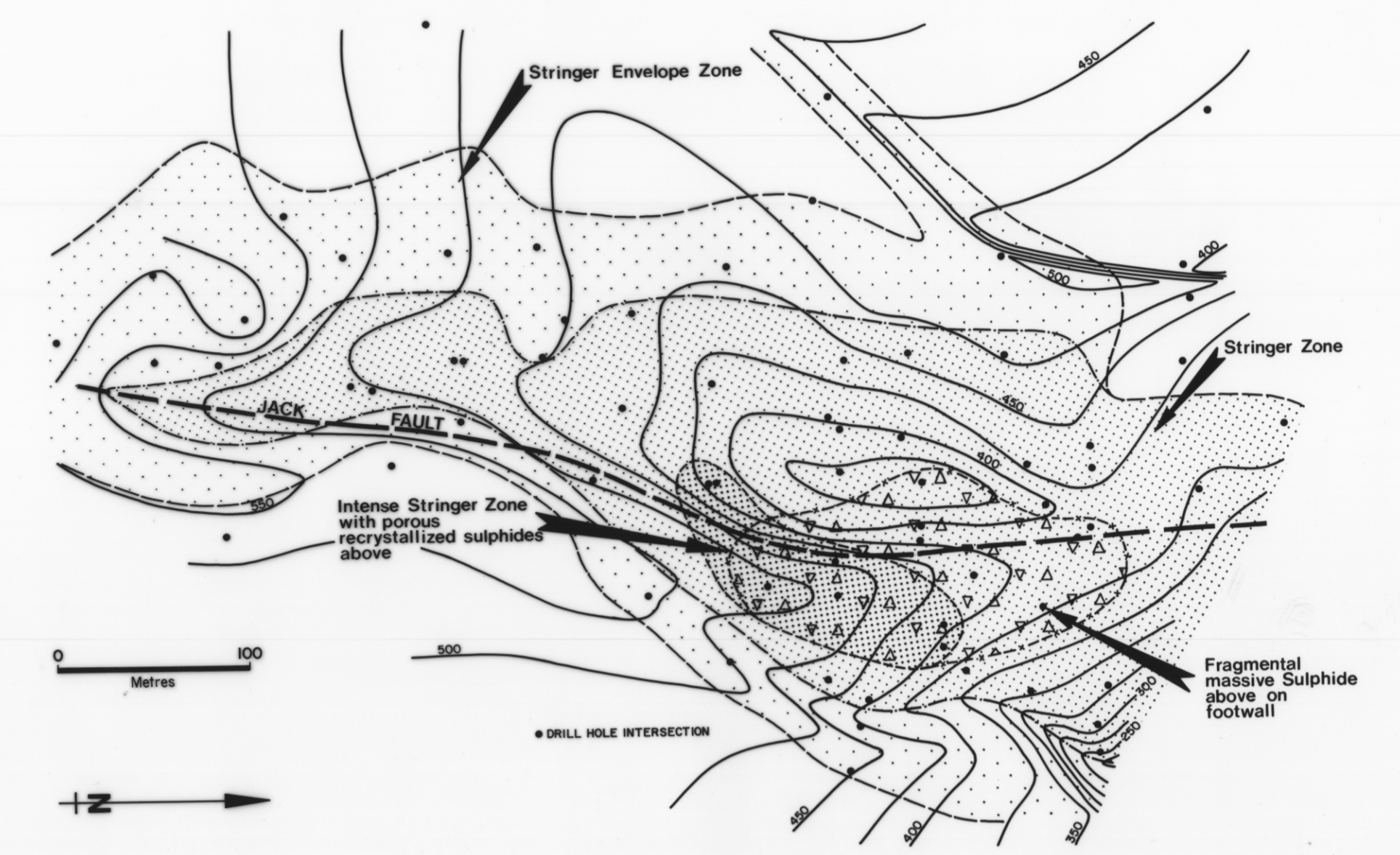


FIG. 4a HELLYER - FOOTWALL STRUCTURE CONTOURS

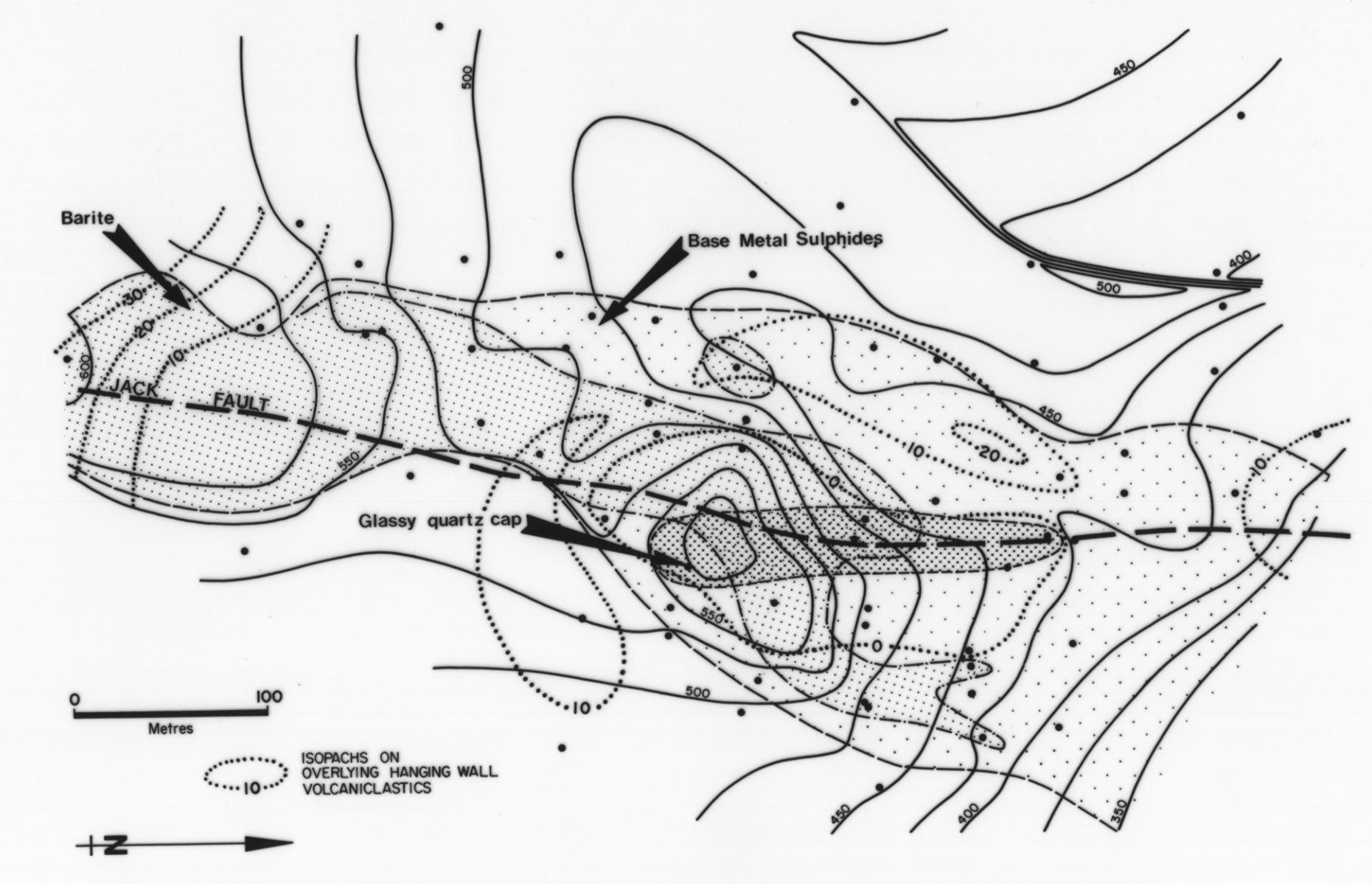


FIG. 4b HELLYER - HANGING WALL STRUCTURE CONTOURS

5 cm