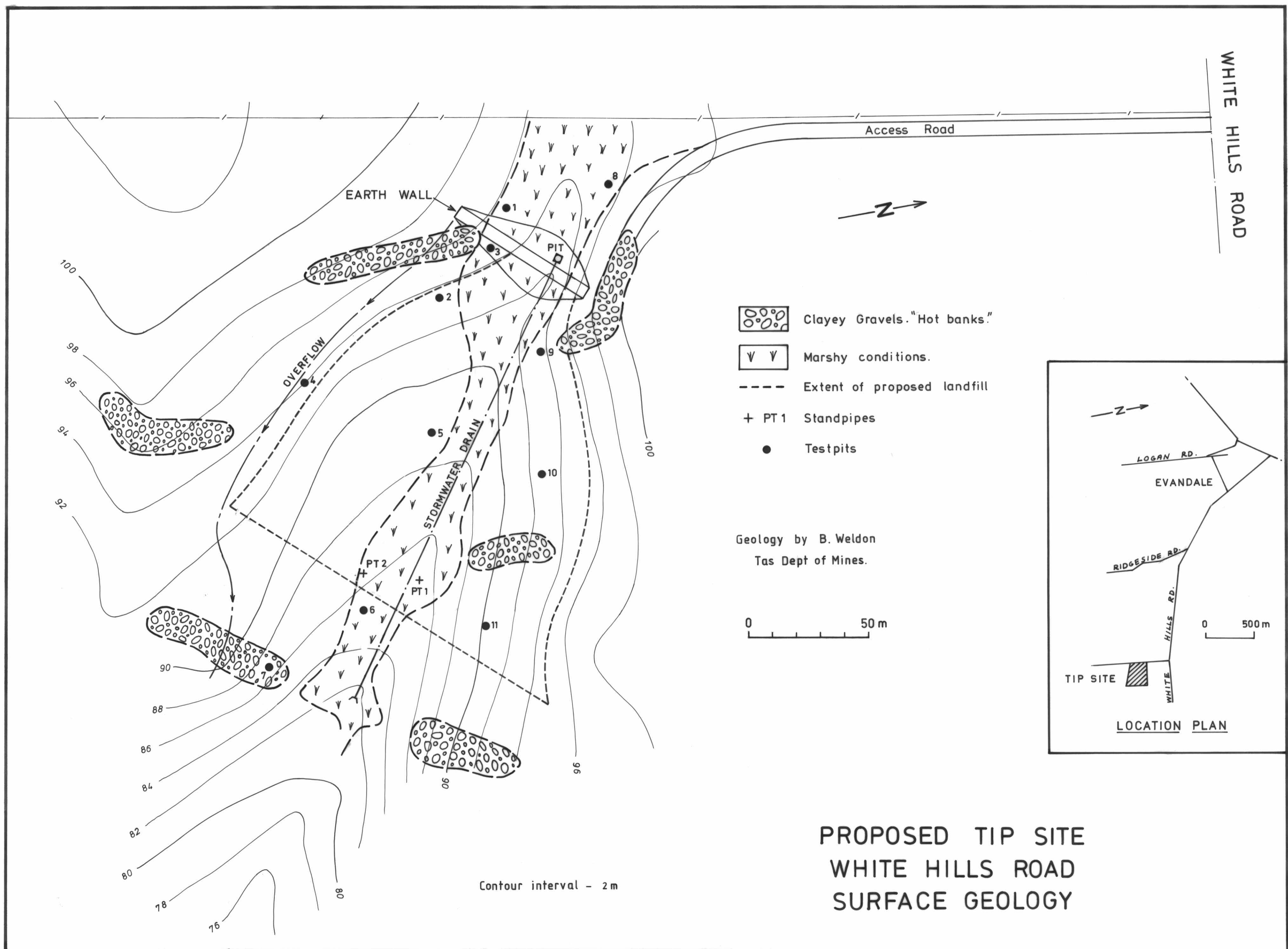







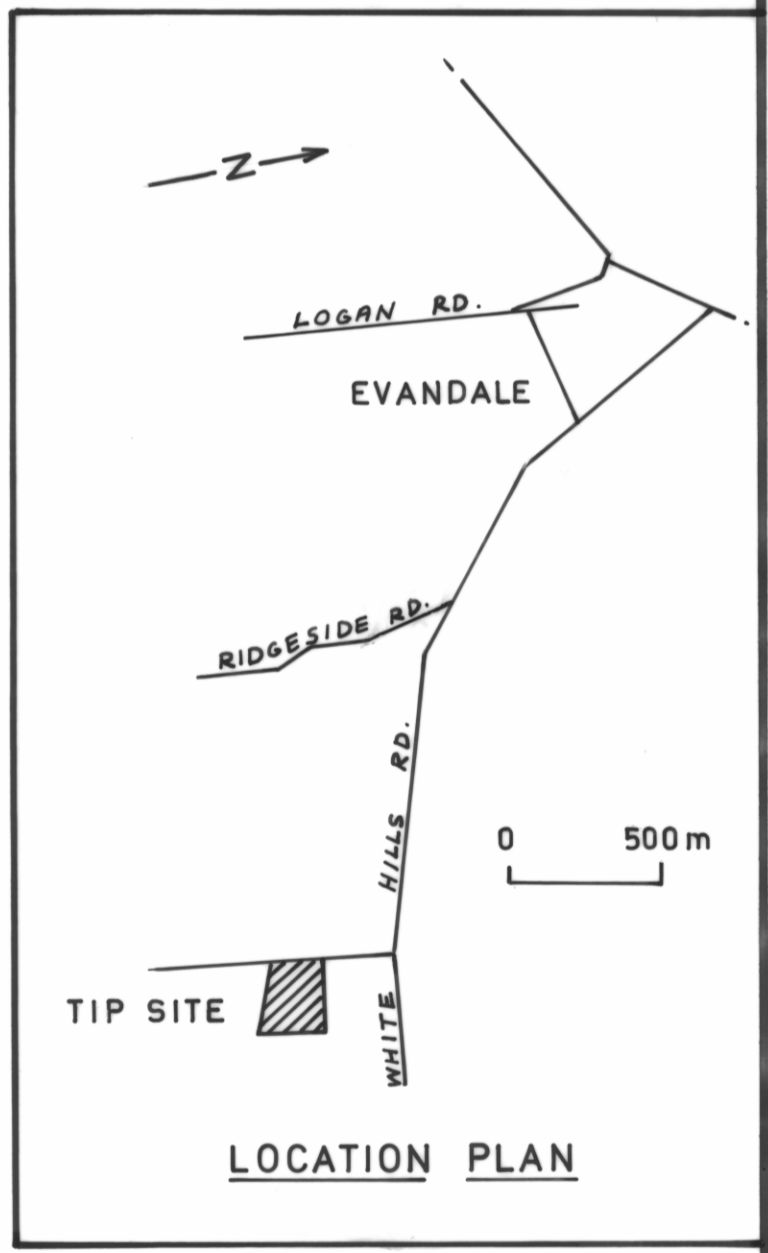
5 cm



-  Clayey Gravels. "Hot banks."
-  Marshy conditions.
-  Extent of proposed landfill
-  + PT 1 Standpipes
-  ● Testpits

Geology by B. Weldon  
Tas Dept of Mines.

0 50 m



LOCATION PLAN

# PROPOSED TIP SITE WHITE HILLS ROAD SURFACE GEOLOGY

Contour interval - 2m