MEASURED SECTIONS, STICHT RANGE FORMATION

LEGEND

- Interbedded sandstone and mudstone
- Mudstone
- Sandstone
- Pebbly sandstone
- Conglomerate
- Broken formation
- Parallel lamination
- Flat bedding
- Trough cross-bedding
- Hummocky cross stratification
- Massive bedding
- Dewatering structure
- Convolute laminations
- Ripple cross laminations
- Planar cross-bedding
- Abrupt contact
- Erosional contact
- Transitional contact
- 400459 Sample and number
- 400486 Sample point - counted
- n=12 Mean restored palaeocurrent vector with ±1 standard deviation and number of measurements : n = sample size
- Interval over which palaeocurrents measured

LOG SCALE IN METRES

SECTION 1A

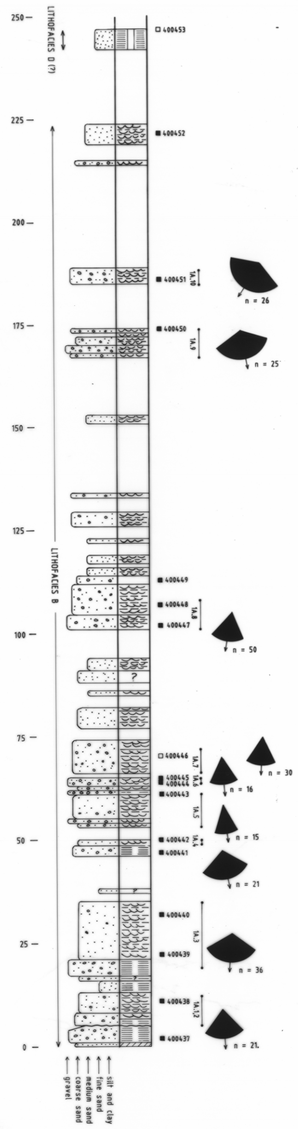

SECTION 1B

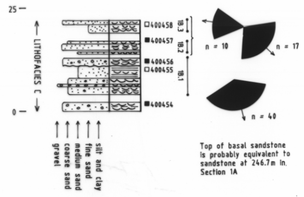

Top of basal sandstone is probably equivalent to sandstone at 246.7m in Section 1A

SECTION 1D

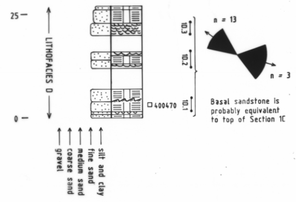

Basal sandstone is probably equivalent to top of Section 1C

SECTION 1C

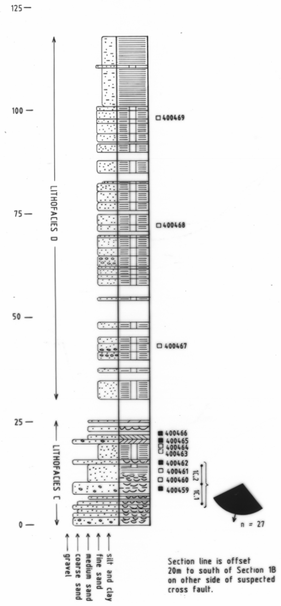

Section line is offset 20m to south of Section 1B on other side of suspected cross fault.

SECTION 2

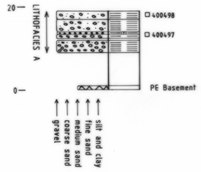

SECTION 1E

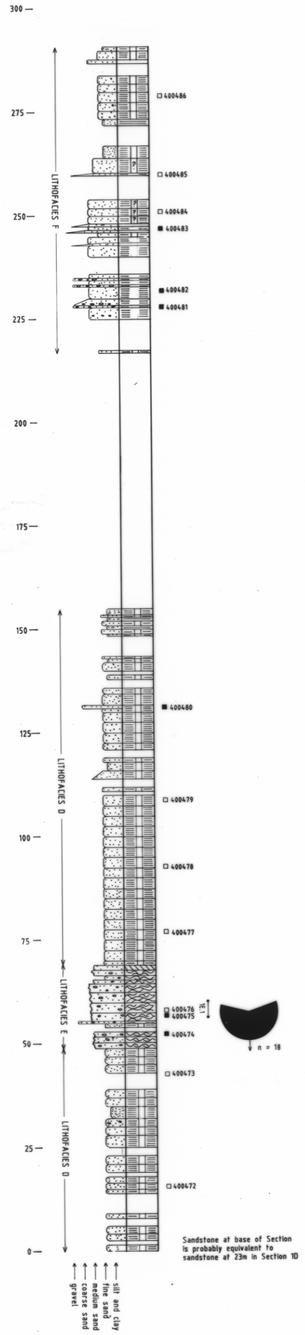

Sandstone at base of Section is probably equivalent to sandstone at 23m in Section 1D

SECTION 3



5231 j
534
5231 J
5 cm