




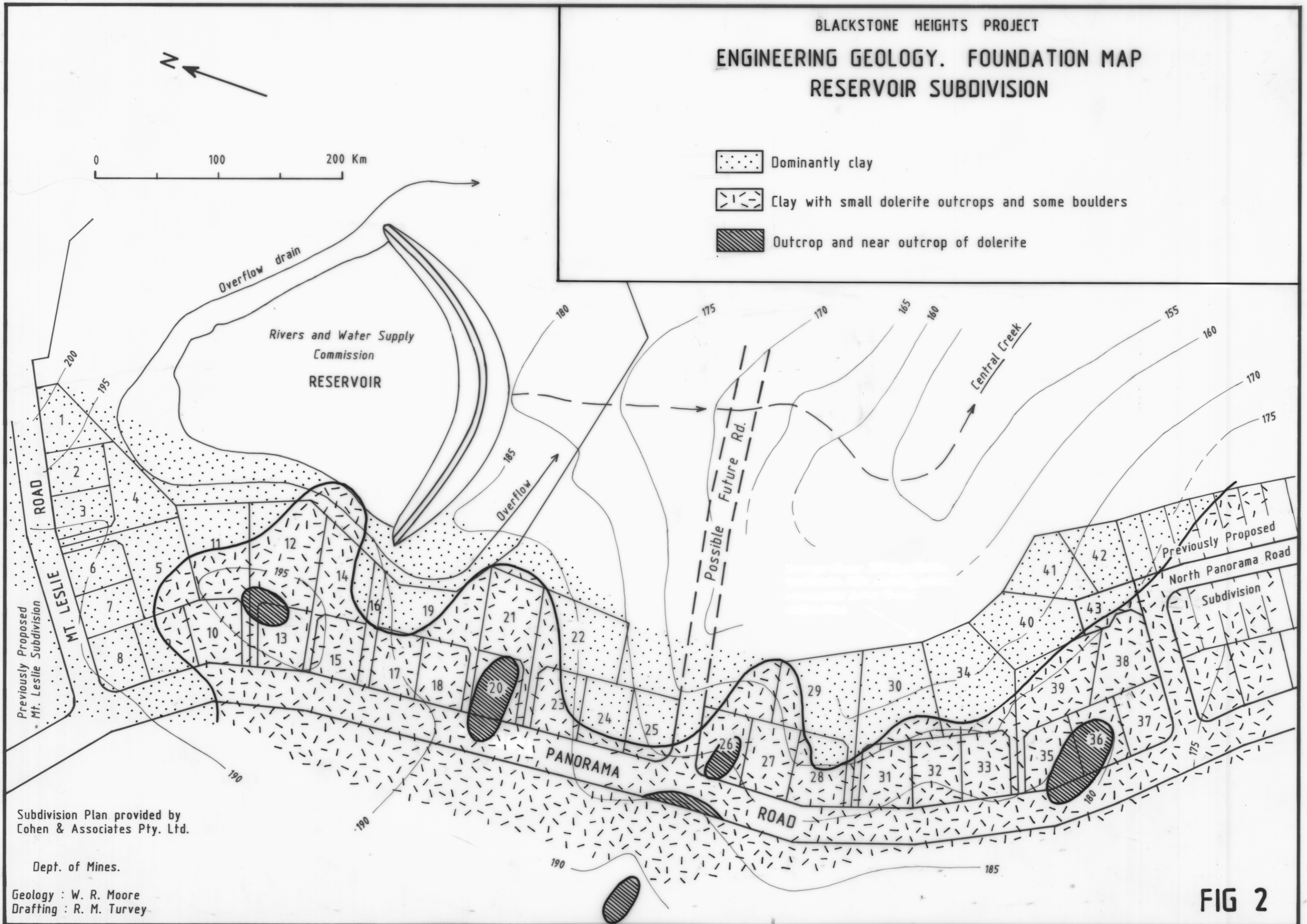
5 cm



0 100 200 Km

### BLACKSTONE HEIGHTS PROJECT ENGINEERING GEOLOGY. FOUNDATION MAP RESERVOIR SUBDIVISION

-  Dominantly clay
-  Clay with small dolerite outcrops and some boulders
-  Outcrop and near outcrop of dolerite



Subdivision Plan provided by  
Cohen & Associates Pty. Ltd.

Dept. of Mines.

Geology : W. R. Moore  
Drafting : R. M. Turvey

FIG 2

REDUCE TO 140 MM