
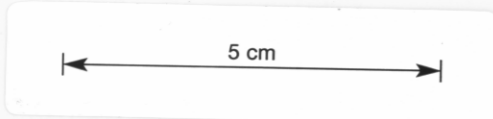


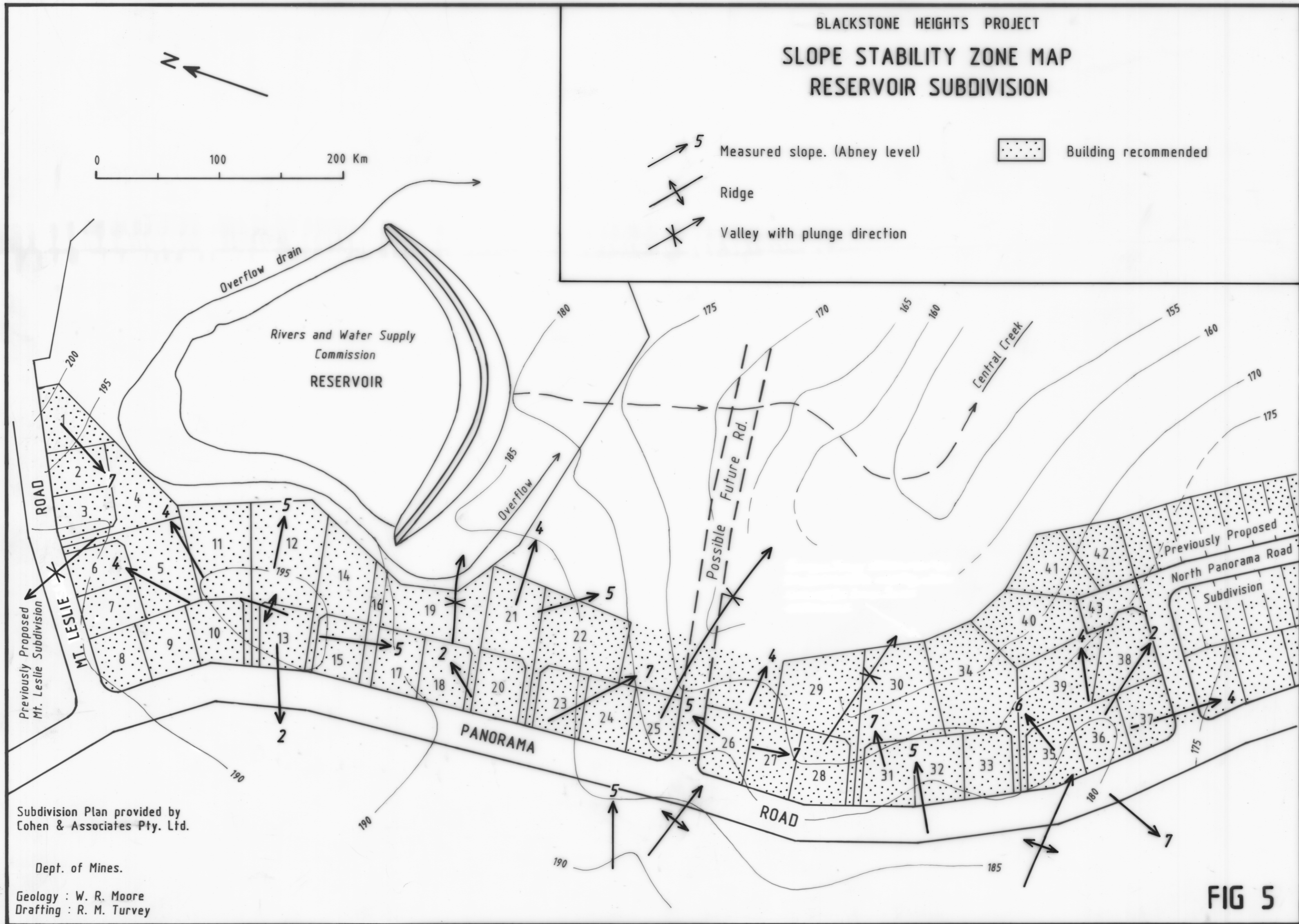
140 x 210.



BLACKSTONE HEIGHTS PROJECT SLOPE STABILITY ZONE MAP RESERVOIR SUBDIVISION

- Measured slope. (Abney level)
- Ridge
- Valley with plunge direction
- Building recommended

REDUCE TO 140MM



Subdivision Plan provided by
Cohen & Associates Pty. Ltd.

Dept. of Mines.

Geology : W. R. Moore
Drafting : R. M. Turvey

FIG 5