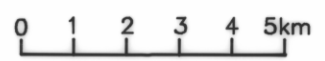


**LEGEND**




— 200 —  
— 150 —


*Isopachs (metres).*

WA4 ● 286  
(328)

*Drill hole location with depth (m) to base of basalt and, where underlain by Tertiary sediments, depth to Pre-Tertiary basement.*



*Exposed pre-Tertiary basement.*



612

5253D

**GUILDFORD AREA. ESTIMATED THICKNESS OF TERTIARY BASALT**  
TASMANIA DEPARTMENT OF MINES ST. VALENTINES EXPL. REPORT J.L. EVERARD  
**5253D**