

5296AA

817

5 cm

CONTOURED STEREOPLOTS OF POLES TO BEDDING, STH OF JACOBS BOAT HARBOUR FAULT
FIGURE 27

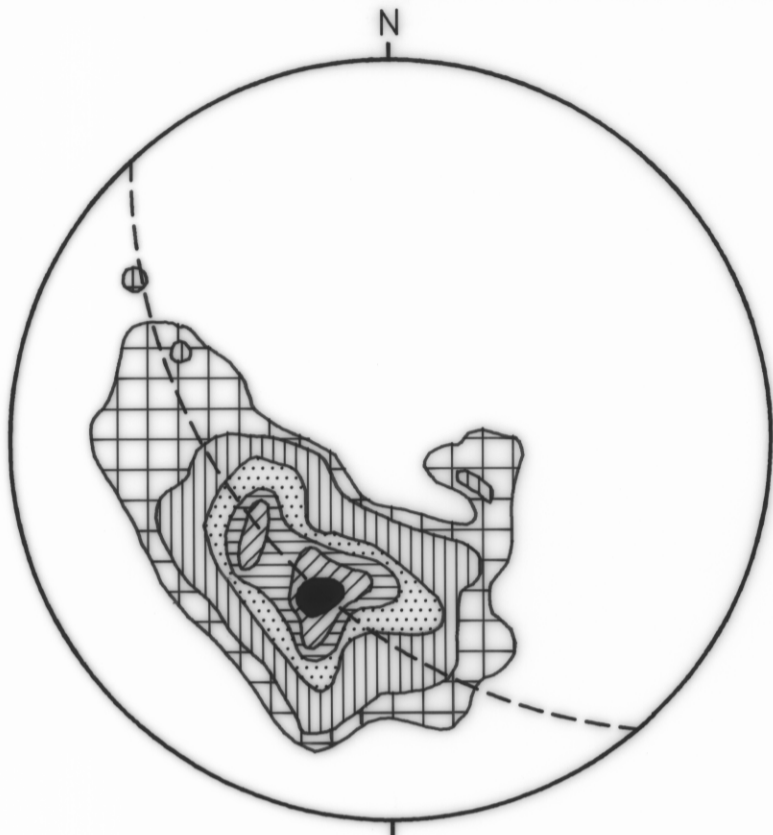
SMITHTON EXPL. REPORT.

AUTHOR: P.G. LENNOX

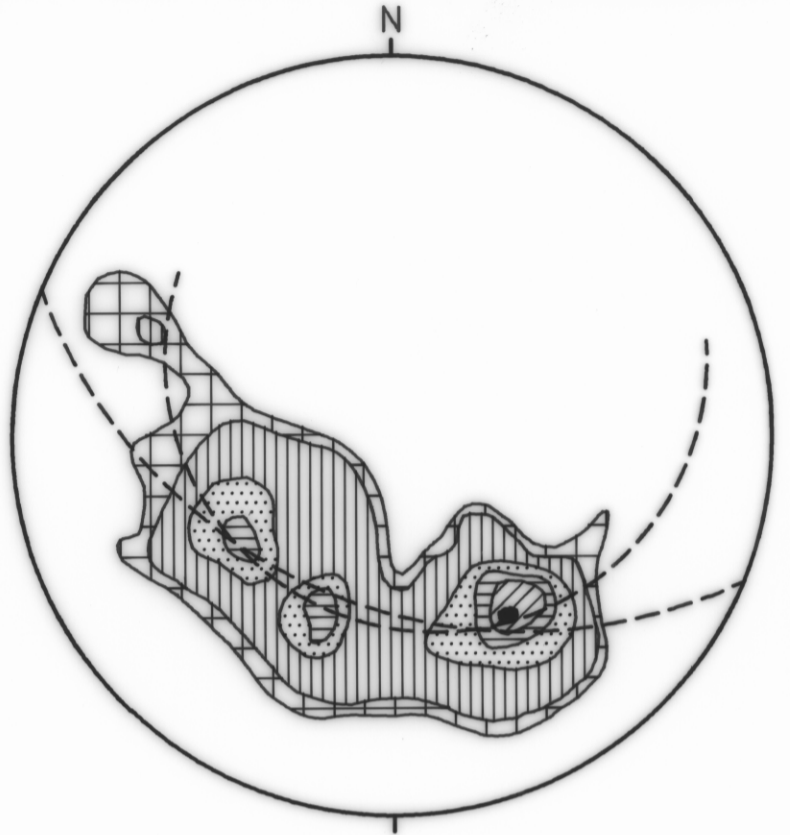
TASMANIA DEPARTMENT OF MINES,

DRAFTSPERSON: ASM

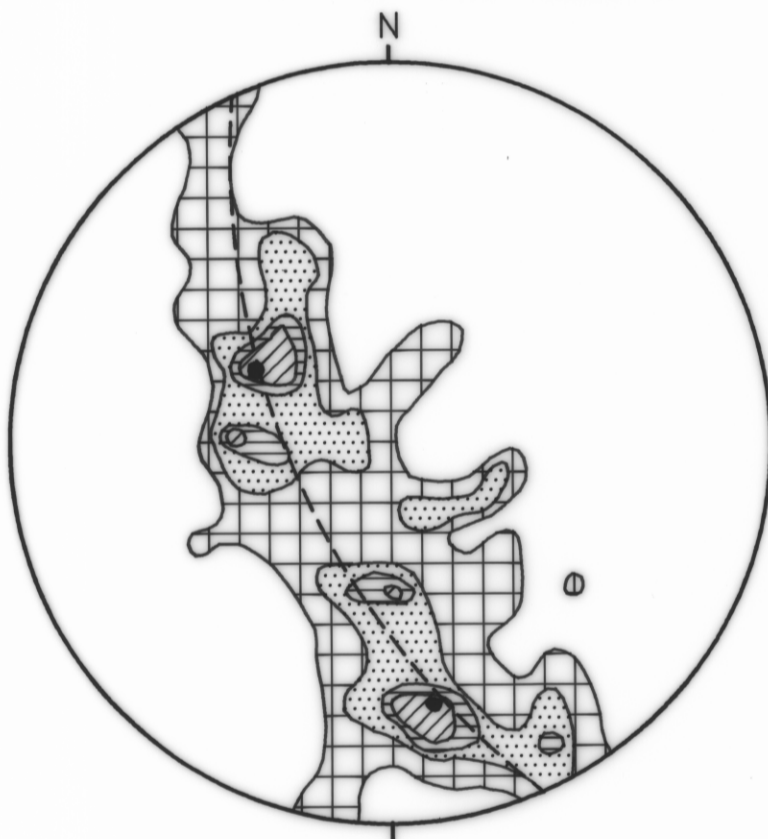
5296AA



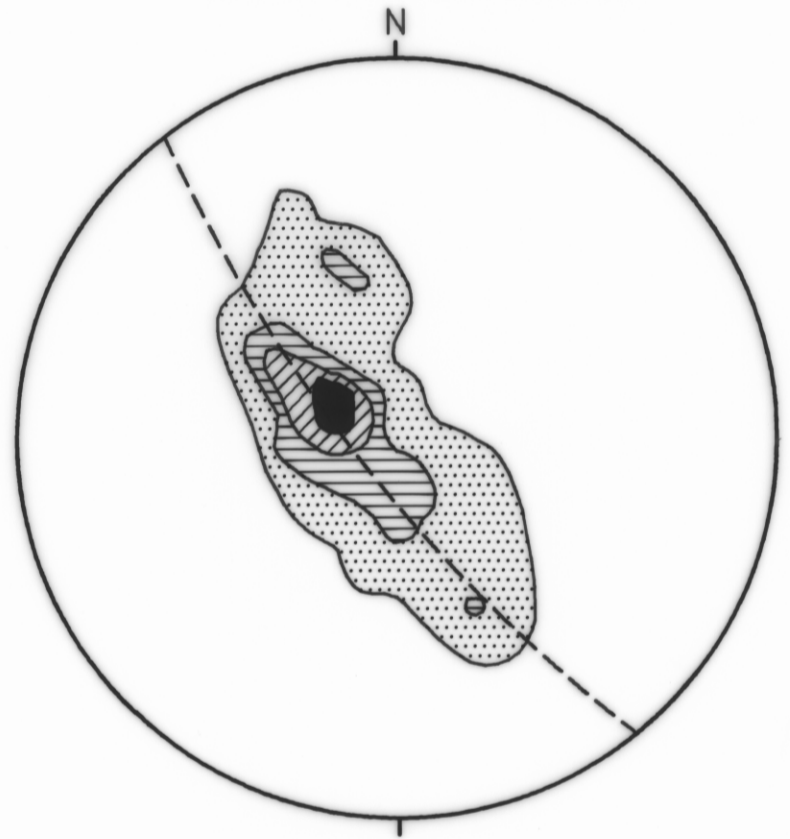
C SHAKESPIRE HILLS ANTICLINE (CQ690660)



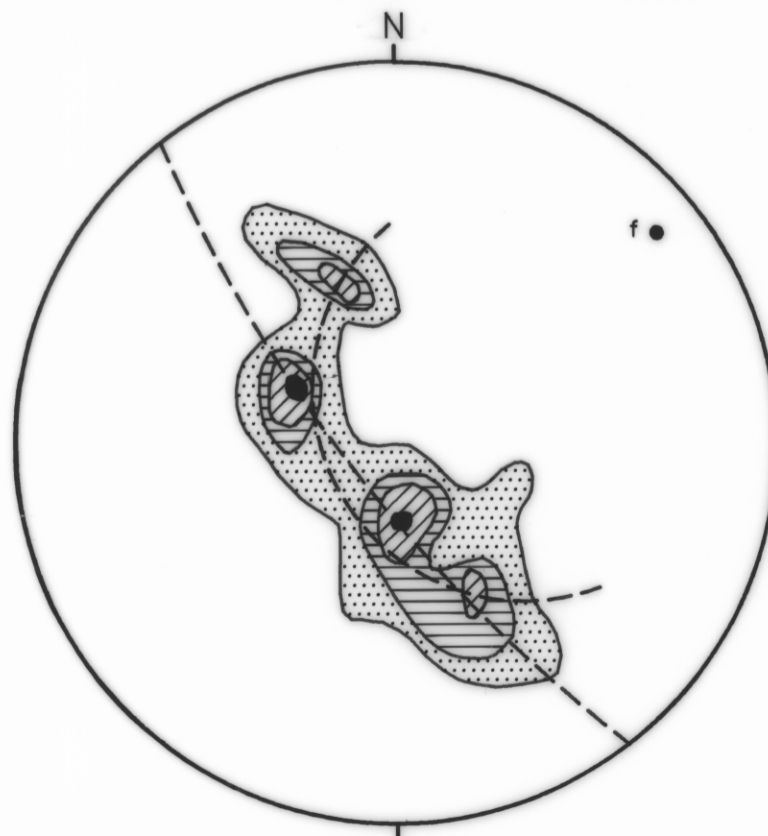
D NEWHAVEN RD SYNCLINE (CQ710630)



G BLACK RIVER TO MAWBANNA RD ANTIFORM (CQ600660)



H DIP RIVER TO BLACK RIVER ANTIFORM (CQ600620)



I DIP RD - BLACK RIVER SYNFORM