

DEVONPORT-PORT SORELL-SASSAFRAS AREA - HISTOGRAMS
 NO. OF WATER BORES 1967-88, YIELDS, DEPTHS

FIGURE 10,12,13 BULL.67 - DEVONPORT GROUNDWATER AUTHOR: W.C. CROMER
 TASMANIA DEPARTMENT OF MINES, DRAFTSPERSON: J. LADANIWSKYJ 5326 C

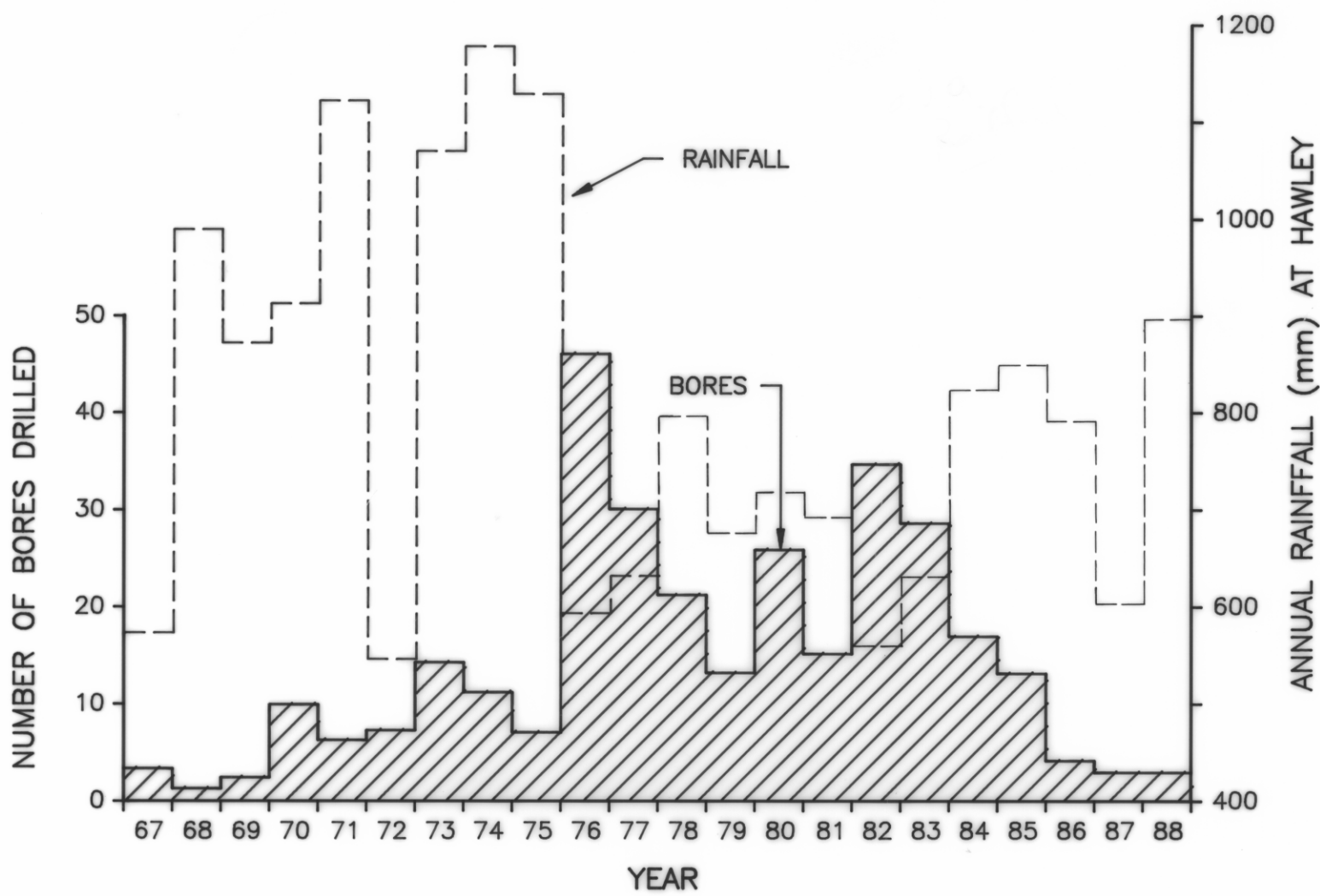


FIG 10 - Water boring activity for the period 1967-88 for the Devonport - Port Sorell - Sassfras area, & annual rainfall (mm) for Hawley

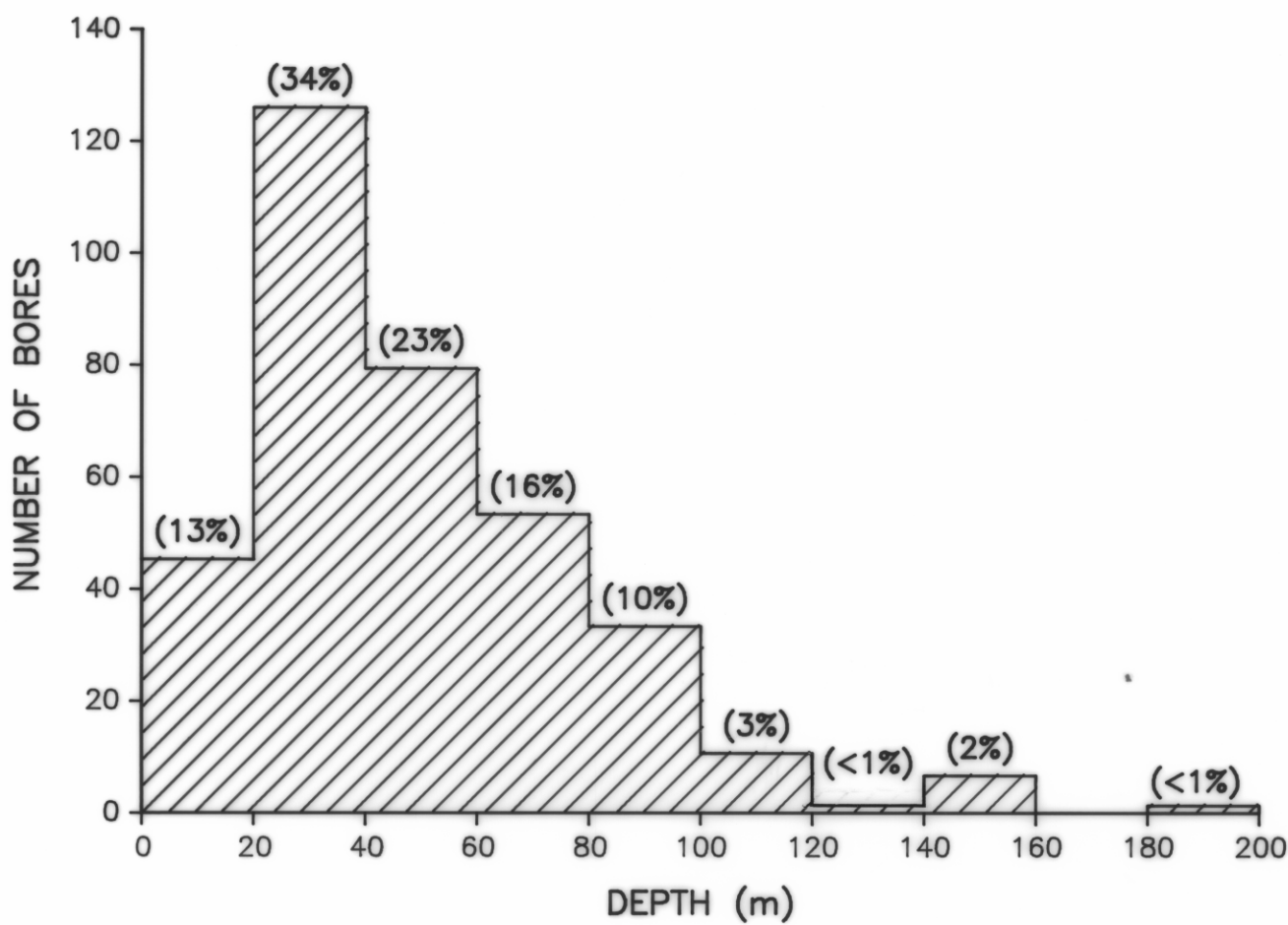


FIG. 12 - Histogram of bore depths (% total bores in brackets)

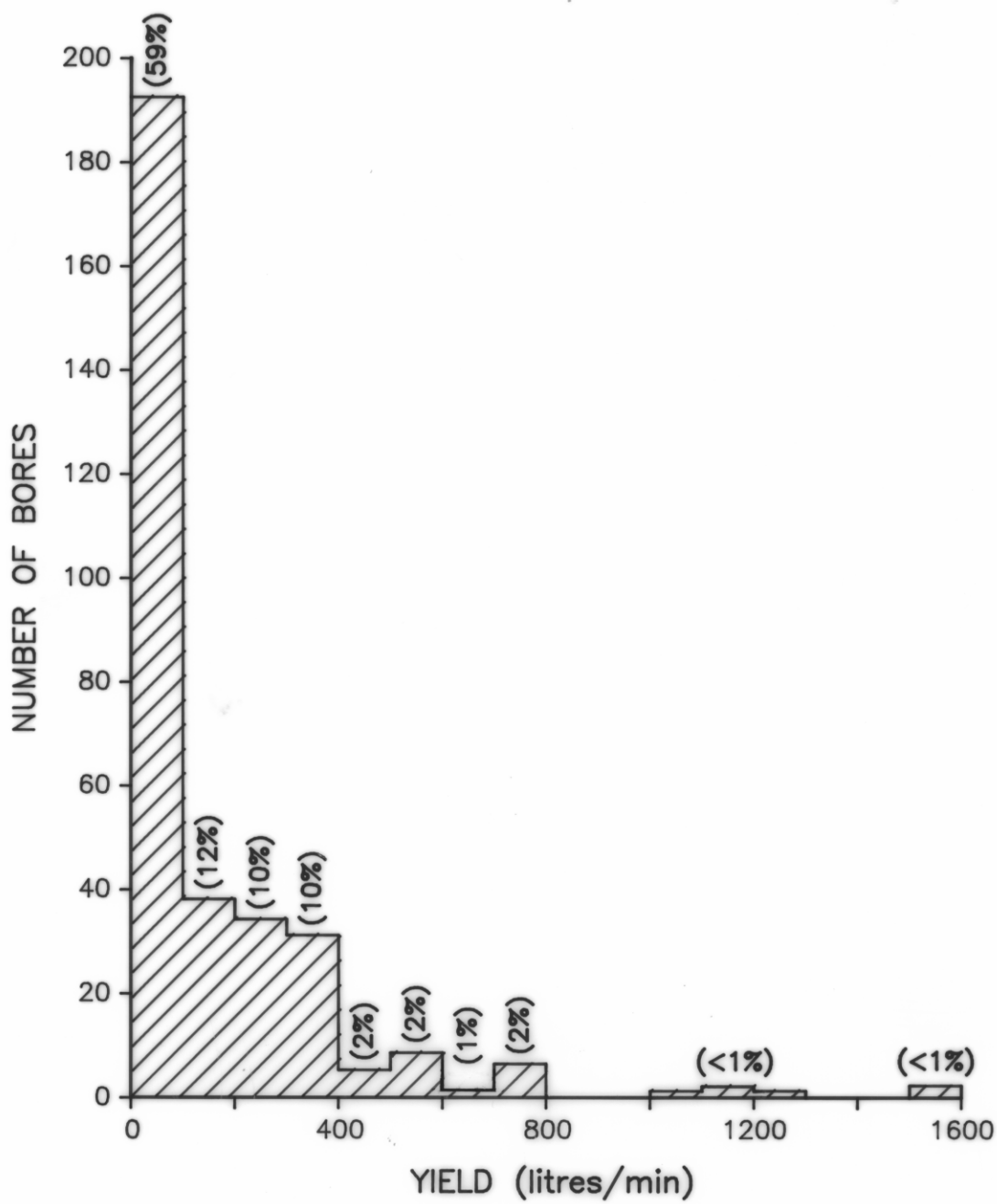


FIG. 13 - Histogram of bore yields (% total bores in brackets)

124

5326 C