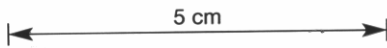
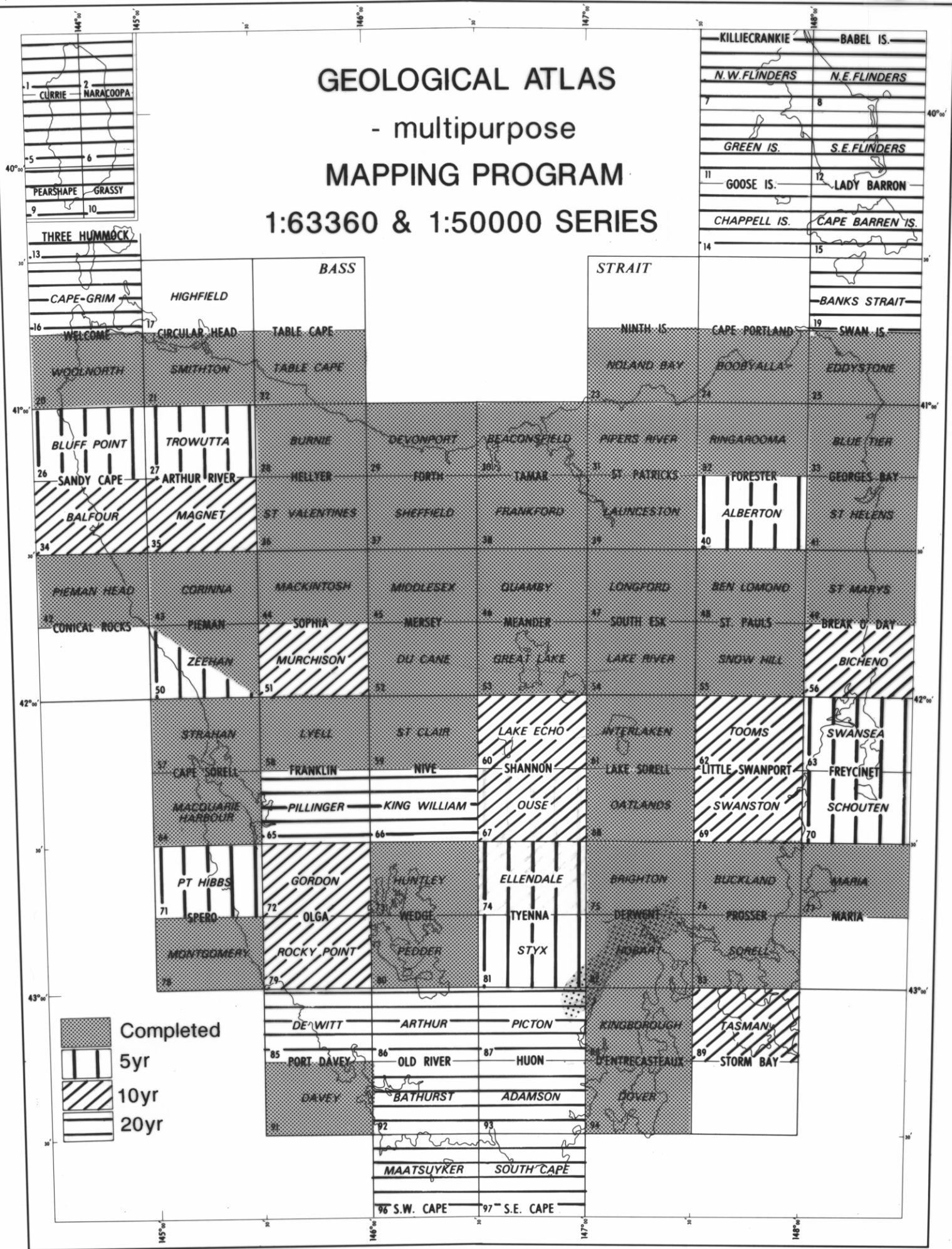






FIG 1



GEOLOGICAL ATLAS - multipurpose MAPPING PROGRAM 1:63360 & 1:50000 SERIES



-  Completed
-  5yr
-  10yr
-  20yr

