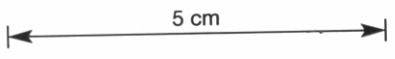




FIG 4



ENGINEERING GEOLOGICAL MAPS — 5YR PROGRAM

-  Urban & landslide risk mapping
-  Construction materials mapping

