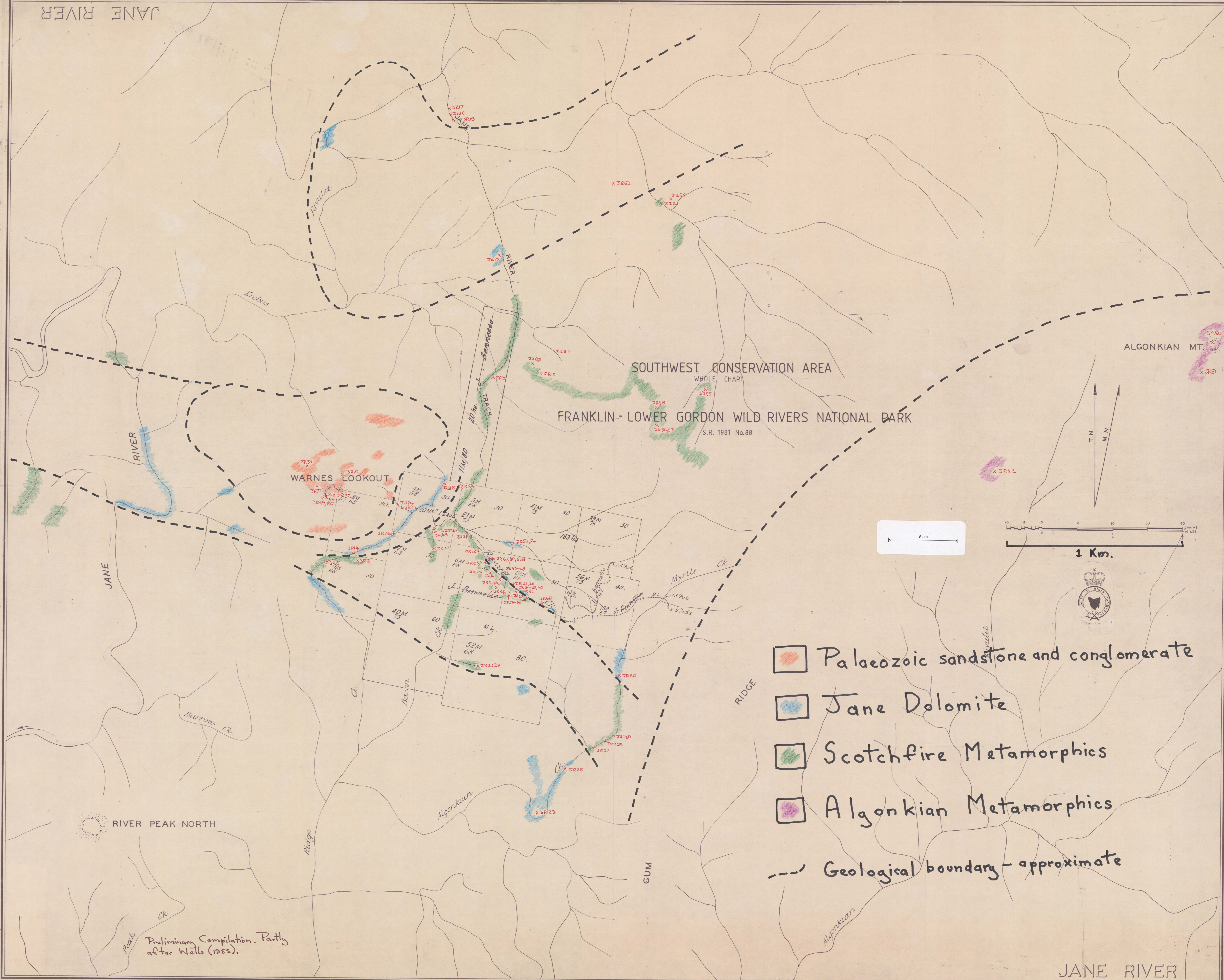


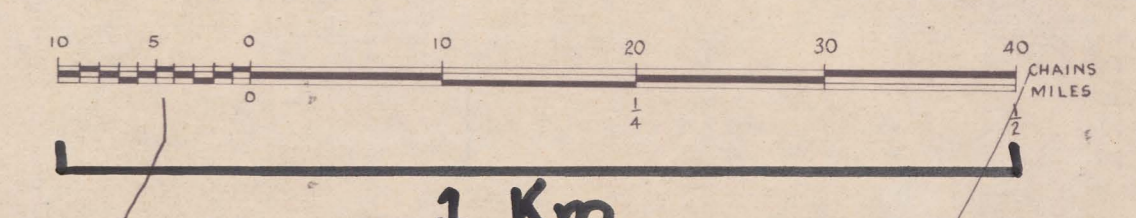

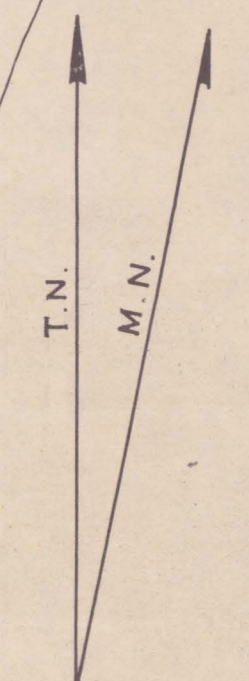
5372AA

JANE RIVER



SOUTHWEST CONSERVATION AREA
 WHOLE CHART
 FRANKLIN - LOWER GORDON WILD RIVERS NATIONAL PARK
 S.R. 1981 No.88

ALGONKIAN MT.



- Palaeozoic sandstone and conglomerate
- Jane Dolomite
- Scotchfire Metamorphics
- Algonkian Metamorphics
- Geological boundary - approximate

RIVER PEAK NORTH

Preliminary Compilation. Partly after Wells (1955).

JANE RIVER

Fig. 1. Geology and
sample localities.