










5 cm

SURFACE GEOMETRY OF LANDSLIDE, AREA

-  TERTIARY DEPOSITS
-  JURASSIC DOLERITE
-  TRIASSIC SEDIMENTS
-  PERMIAN SEDIMENTS
-  ACTIVE LANDSLIDE
-  BOREHOLES
-  Geological boundary (position approx)
-  Fault (position approx)
-  Section Lines

