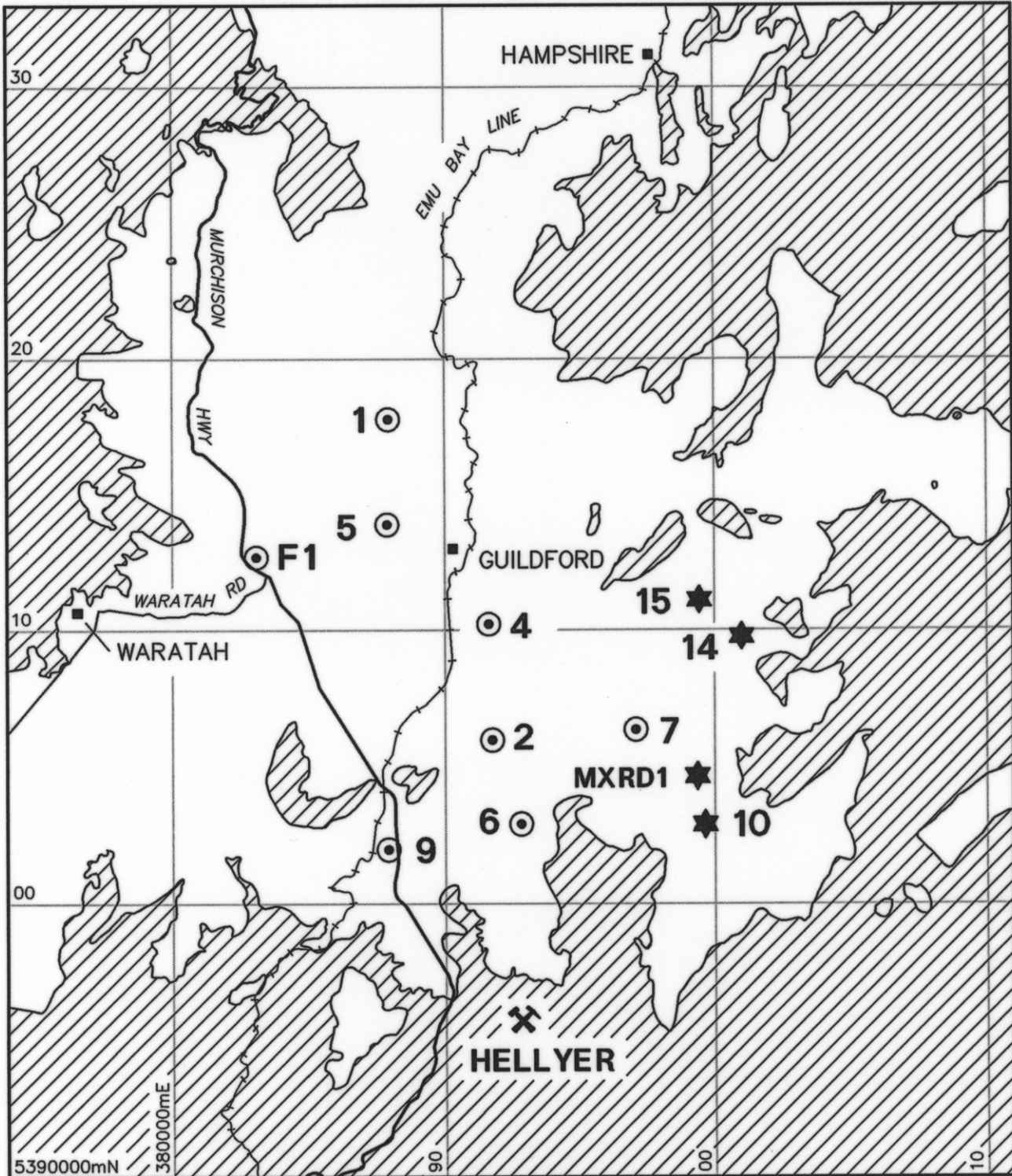




LOCATION MAP OF DRILL HOLES MT READ PROJECT - SUB-BASALT DRILLING PROJECT

TASMANIA DEPARTMENT OF MINES SYMPOSIUM 'TAS ISLE OF POTENTIAL' D.M.DUNCAN & P.W.BAILLIE

5420B



 BASEMENT ROCKS
  CAINOZOIC BASALT AND SEDIMENTS
 DIAMOND DRILL HOLES ⊙ , WITH MT READ VOLCANICS ★