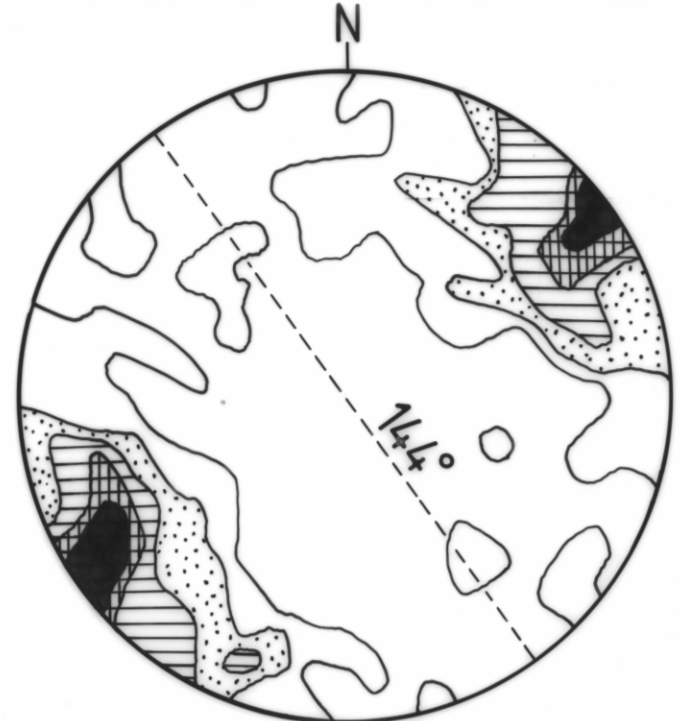


UNDIFFERENTIATED POLES TO CLEAVAGE

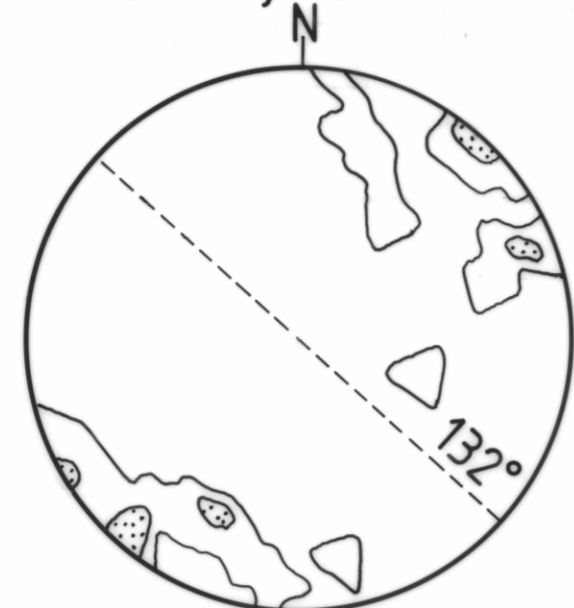
Dundas - Mt Lindsay - Mt Youngbuck Region (Brown, 1986).

SuccessCreek Group
Renison Bell - Pieman River



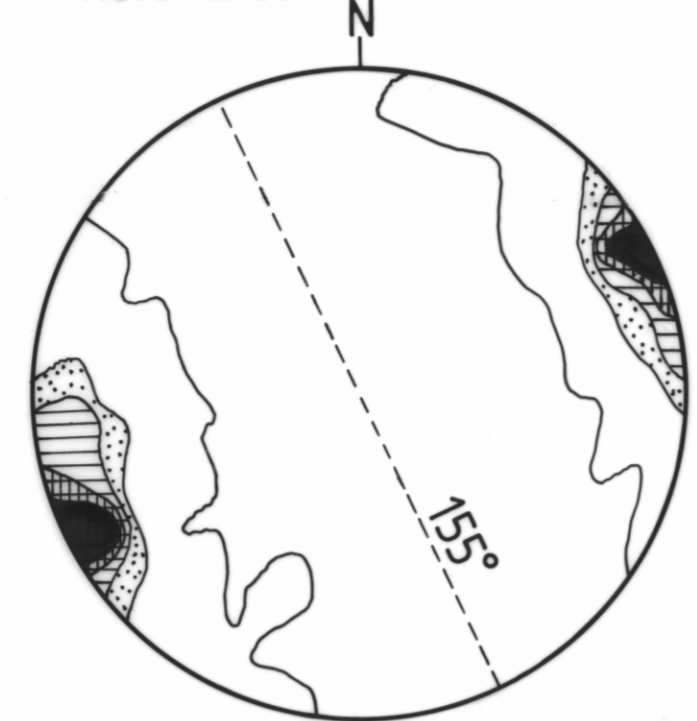
N=248 0.5, 2, 3, 4, 5 %

Crimson Creek Fm.
Mt Lindsay - Wilson River



N=17 3, 9 %

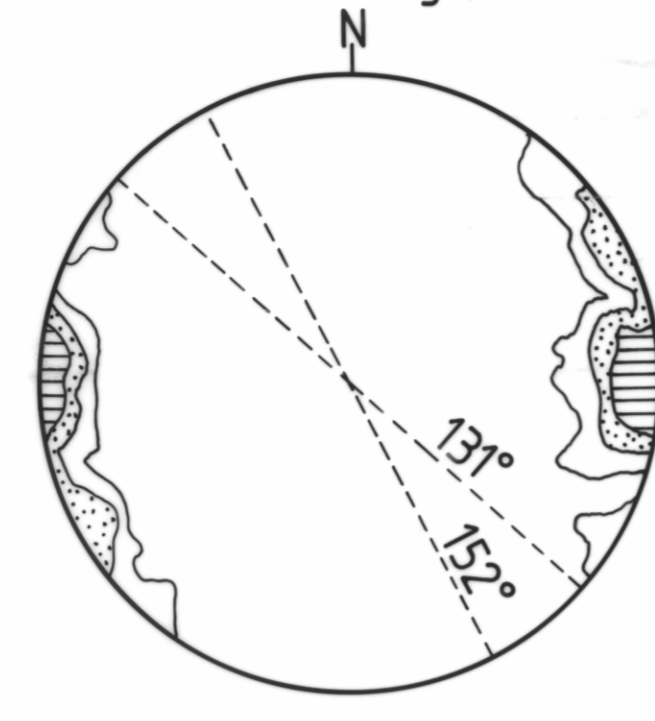
Dundas Group
Whole area



N=188 0.25, 4.5, 9, 13, 17 %

St Valentines Quadrangle (Seymour, 1989).

Denison Subgroup correlate
Black Bluff Range



N=82 2, 5, 10 %

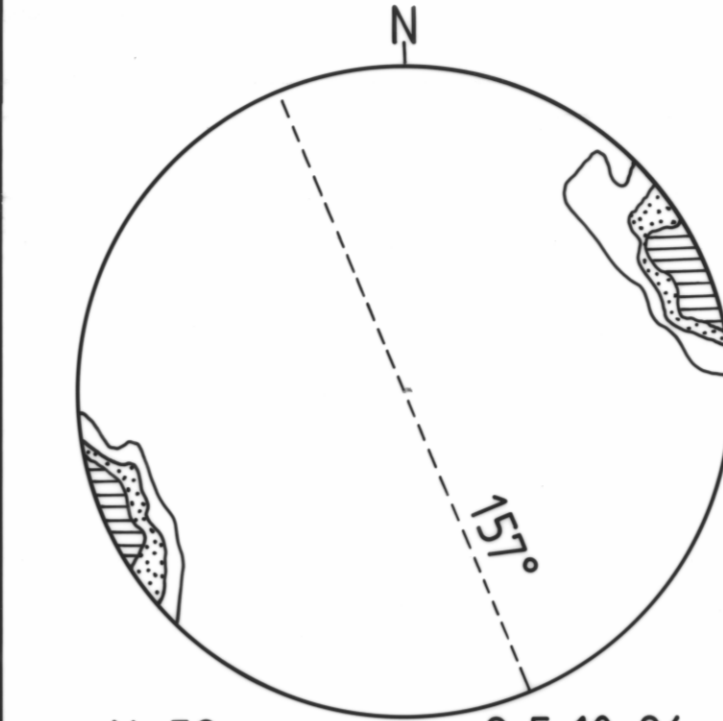
Pre-Denison Subgroup
Native Track Area



N=119 2, 5, 10 %

Sheffield (Seymour, '80).

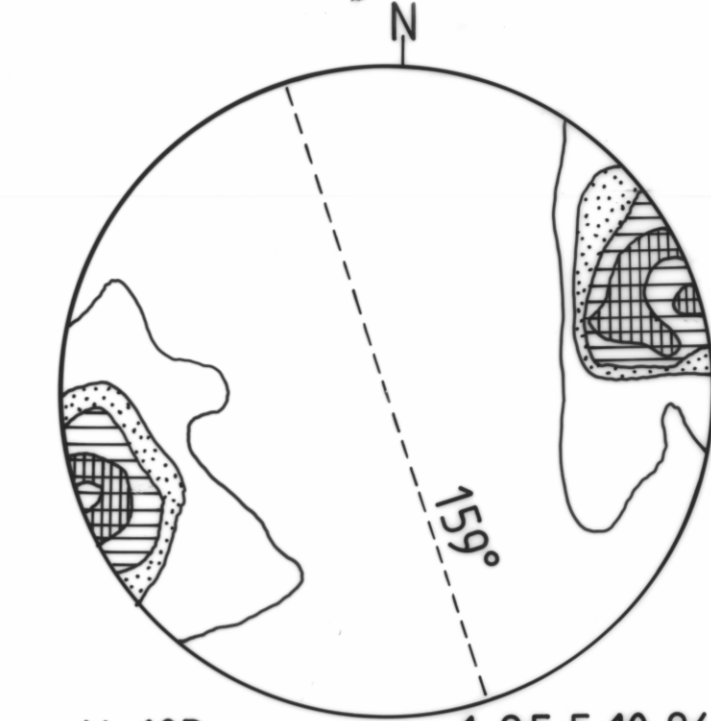
Pre-Denison Subgroup



N=52 2, 5, 10 %

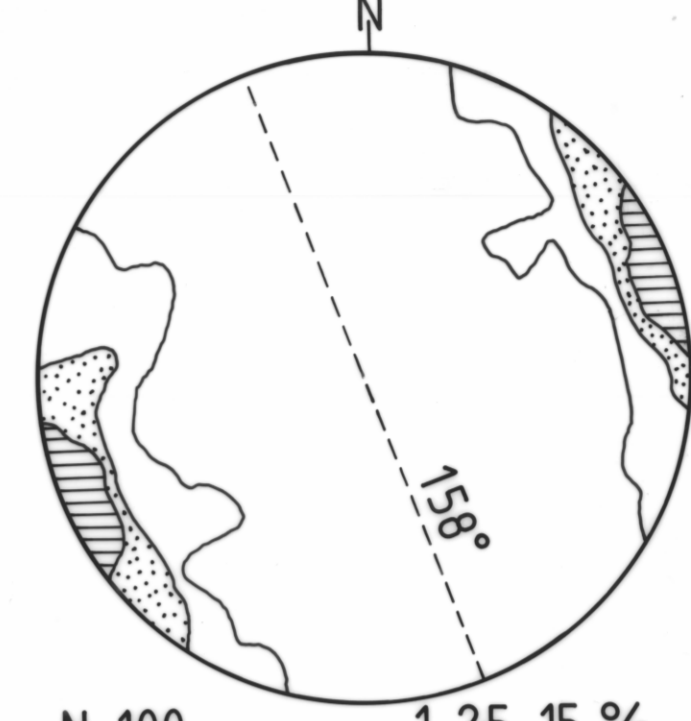
Strahan Quad. (Baillie & Corbett, 1985).

Cambrian succession
North of King River



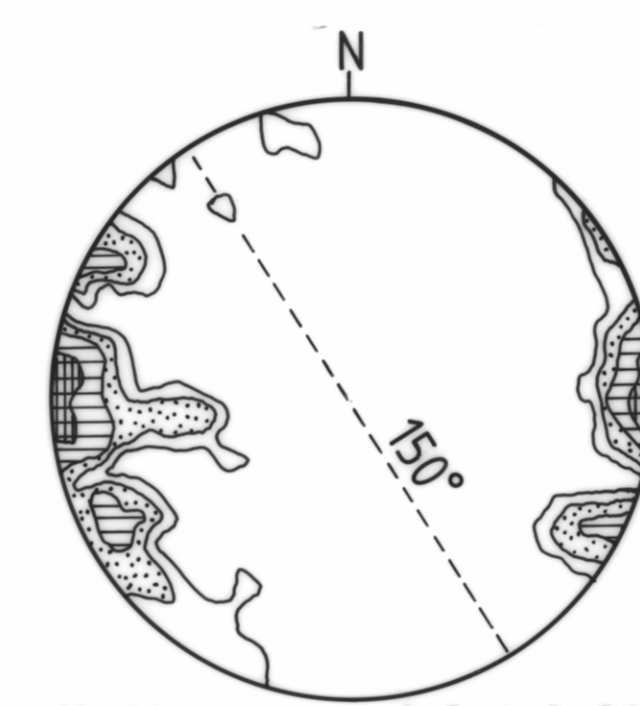
N=103 1, 2.5, 5, 10 %

Cambrian rocks
Northern Area



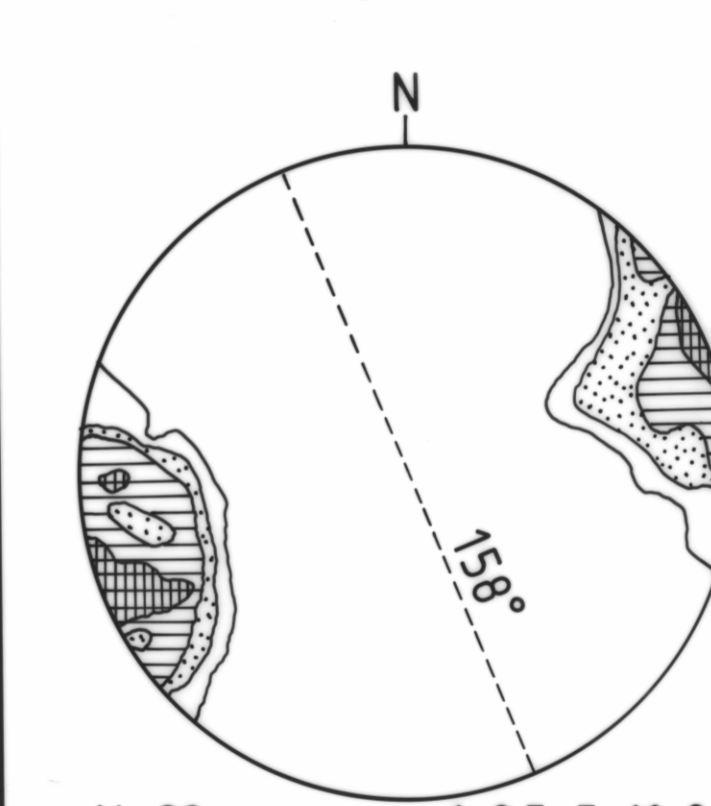
N=100 1, 2.5, 15 %

Mt Tor - Two Hummocks area



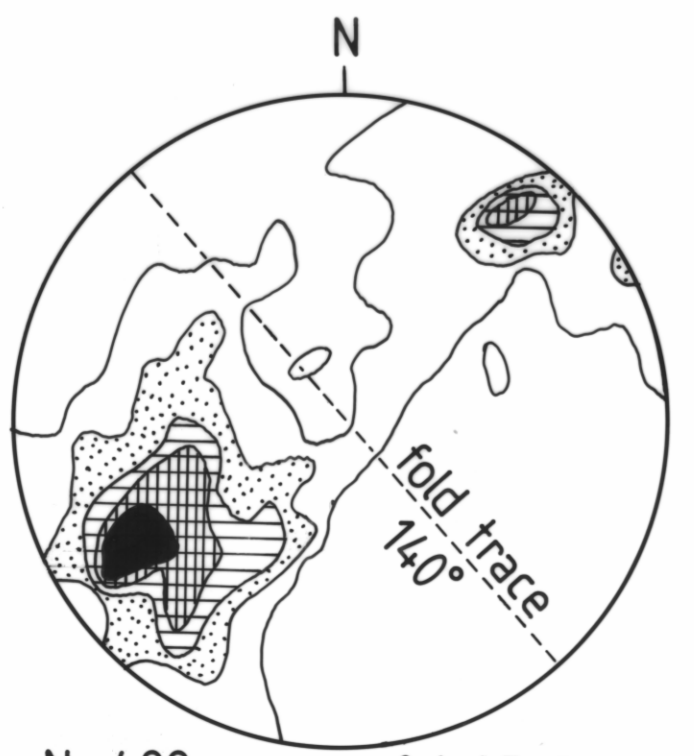
N=64 1, 2, 4, 8 %

South of King River

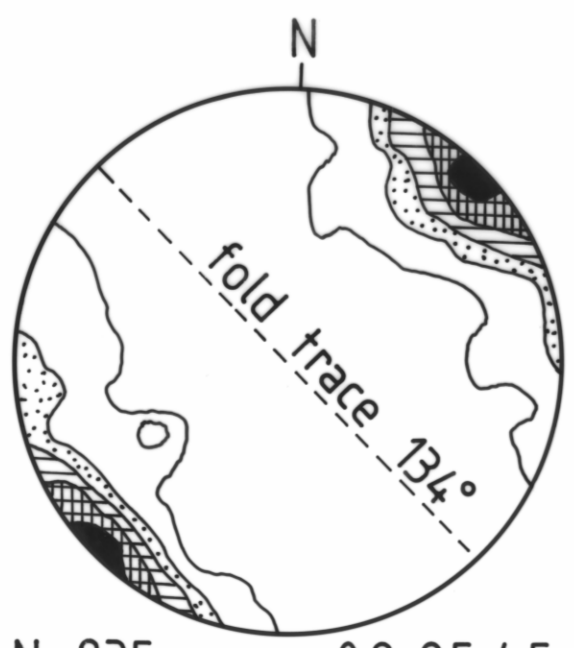


N=92 1, 2.5, 5, 10 %

POLES TO BEDDING

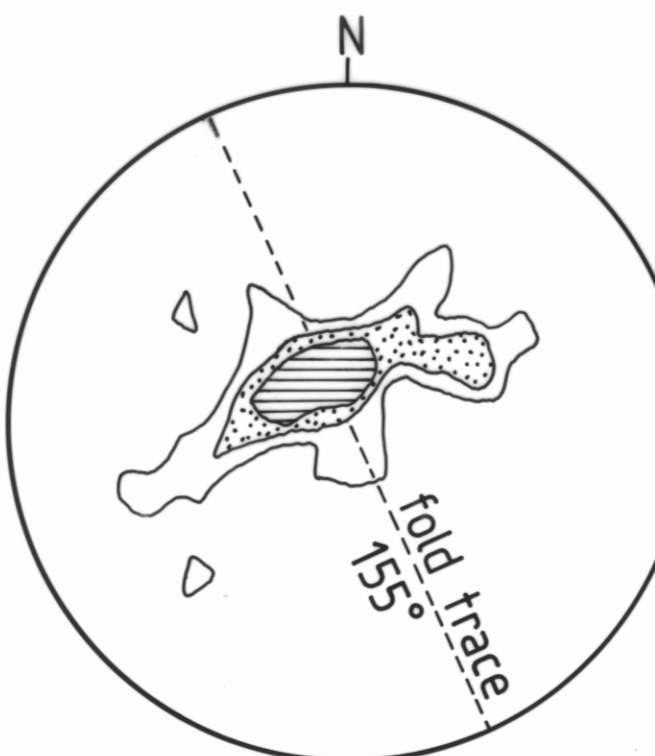


N=422 0.1, 1.5, 3, 4, 5 %

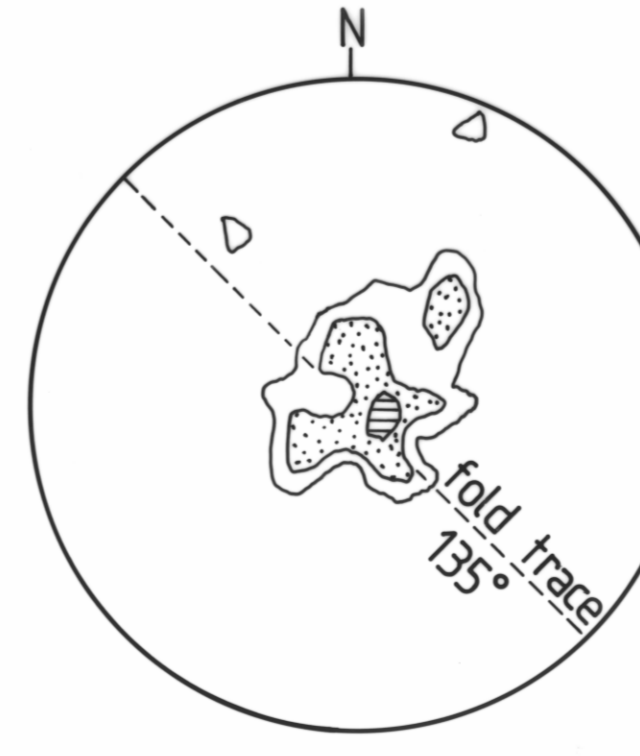


N=235 0.2, 2.5, 4.5, 8.5, 17 %

Denison Subgroup correlate
Black Bluff Range

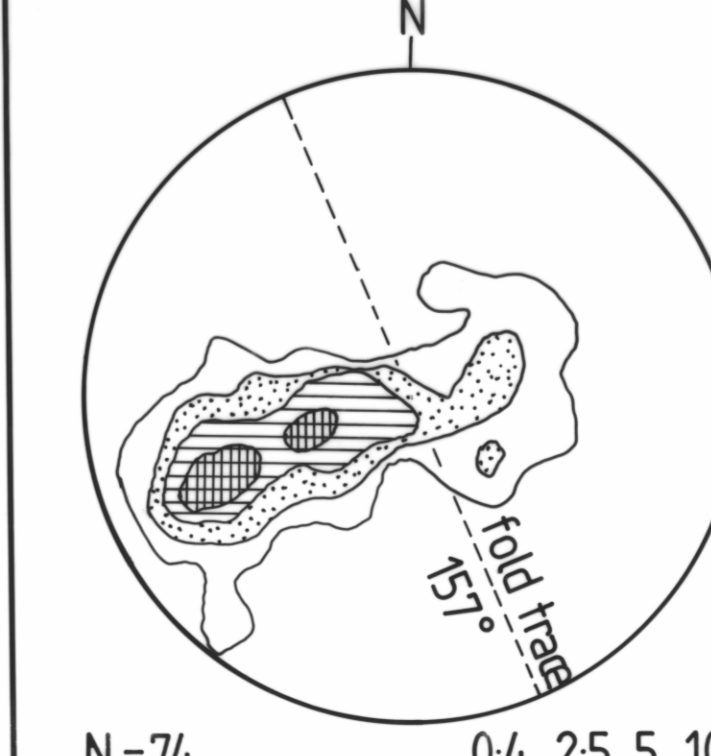


N=35 1, 2, 4 %



N=25 1, 2, 4 %

West of Teepookana



N=74 0.4, 2.5, 5, 10 %

