


490000E 495000E 500000E 505000E

40°50'00"S

40°55'00"S

41°00'00"S

41°05'00"S



146°50'00"E 146°55'00"E 147°00'00"E 147°05'00"E

AIRBORNE SURVEY SPECIFICATIONS

MAGNETOMETER : Cesium Vapour optical absorption
Sensitivity : 0.001 at
RECORDING INTERVAL : 0.1 sec (approx 7 m sampling)
at mean ground speed of 250 km/hour
SPECTROMETER : Nuclear Data 256 channel ADC
Volume : 33.6 litres
TOTAL COUNT WINDOW : 0.4 - 3.00 MeV
POTASSIUM WINDOW : 1.35 - 1.57 MeV
URANIUM WINDOW : 1.63 - 1.89 MeV
THORIUM WINDOW : 2.42 - 2.82 MeV
RECORDING INTERVAL : 1.0 sec (approx 70 m sampling)
at mean ground speed of 250 km/hour
DATA RECORDING : Geotrex MADACS acquisition system
Digital to magnetic tape
NOMINAL TERRAIN CLEARANCE : Both detectors in aircraft at 80 m
NOMINAL LINE SPACING : Traverse lines 400 m
Tie lines 400 m
FLIGHT PATH NAVIGATION : SERCEL NDS100 Real time UHF Differential
GPS system with SINGER KEARFOIT AN/ASN 128
Doppler system with SPERRY C12 compass and
VG14 vertical gyro
FLIGHT PATH RECORD : XY coordinates computed from WGS84 lat/long
coordinates recorded by SERCEL NDS100 Real
time UHF Differential GPS system

5475000N

TOTAL COUNT CONTOURS

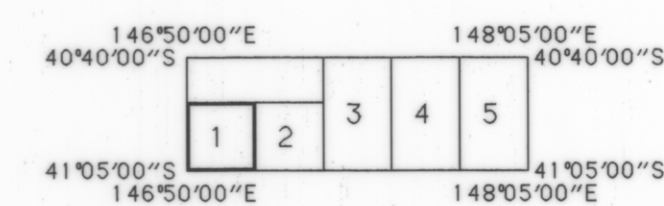
Grid notation refers to Australian Map Grid Zone 55
Radiometrics : Cosmic and aircraft background
removed
Live time corrected
Temperature corrected
Compton corrected
Alpha - 0.419
Beta - 0.385
Gamma - 0.593
Height attenuated to 80 metres
mean terrain clearance
Total Count - 0.00617/metre
Potassium Count - 0.00758/metre
Uranium Count - 0.00585/metre
Thorium Count - 0.00065/metre
Alpha - 0.00065/metre
Grid mesh size : 50 x 50 metres
Grid filter : None
Contour interval : 50, 250 and 1000 cps

5470000N

5465000N

5460000N

5455000N




CROWN COPYRIGHT RESERVED



Grid Convergence = 0.03°
Declination = 13.50°

SCALE 1:50000



JOB NO : 1-451
Surveyed by GEOTERREX PTY LTD : November 1993
Compiled by GEOTERREX PTY LTD, SYDNEY
Processed by GEOTERREX PTY LTD, SYDNEY

MINERAL RESOURCES TASMANIA
WEYMOUTH-TOMAHAWK EW LINES
TOTAL COUNT CONTOURS
LAUNCESTON SK55-4
SHEET 1 OF 5

CREATED : MP DRAWING NO :
CHECKED : MS DATE : 28-JAN-1994