
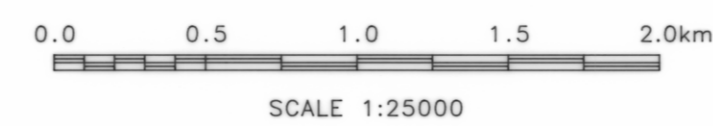



# NETGOLD – Residual Magnetic Contours ROSSARDEN



5497K

928



SCALE 1:25000

Gridding : 50 metre \* 50 metre mesh  
Contours : 1nT, 10nT and 100nT

RESIDUAL	FINES
ISOBATHS	DEPTH
STRATIGRAPHY	
TOPOGRAPHY	
BOUNDARIES	
ROADS	
ROSSARDEN	

Mineral Resources Tasmania  
Tasmania Development and Resources