





- LEGEND**
-  Areas of variable magnetic response typical of Tertiary Basalt
  -  Interpreted magnetic trends
  -  Discrete magnetic high
  -  Interpreted fault

TASMANIA DEPARTMENT OF MINES	
NORTH TASMANIA	
INTERPRETATION OF THE AEROMAGNETIC SURVEY	
SCALE 1:100,000	FIG. 3
DRAWN BY J.B. DRAFTSMAN T.O.D.S. DATE Feb. 87 REVISIONS FILE NO.	Ref. MUM/87/02 1 0 2 3 KILOMETRES