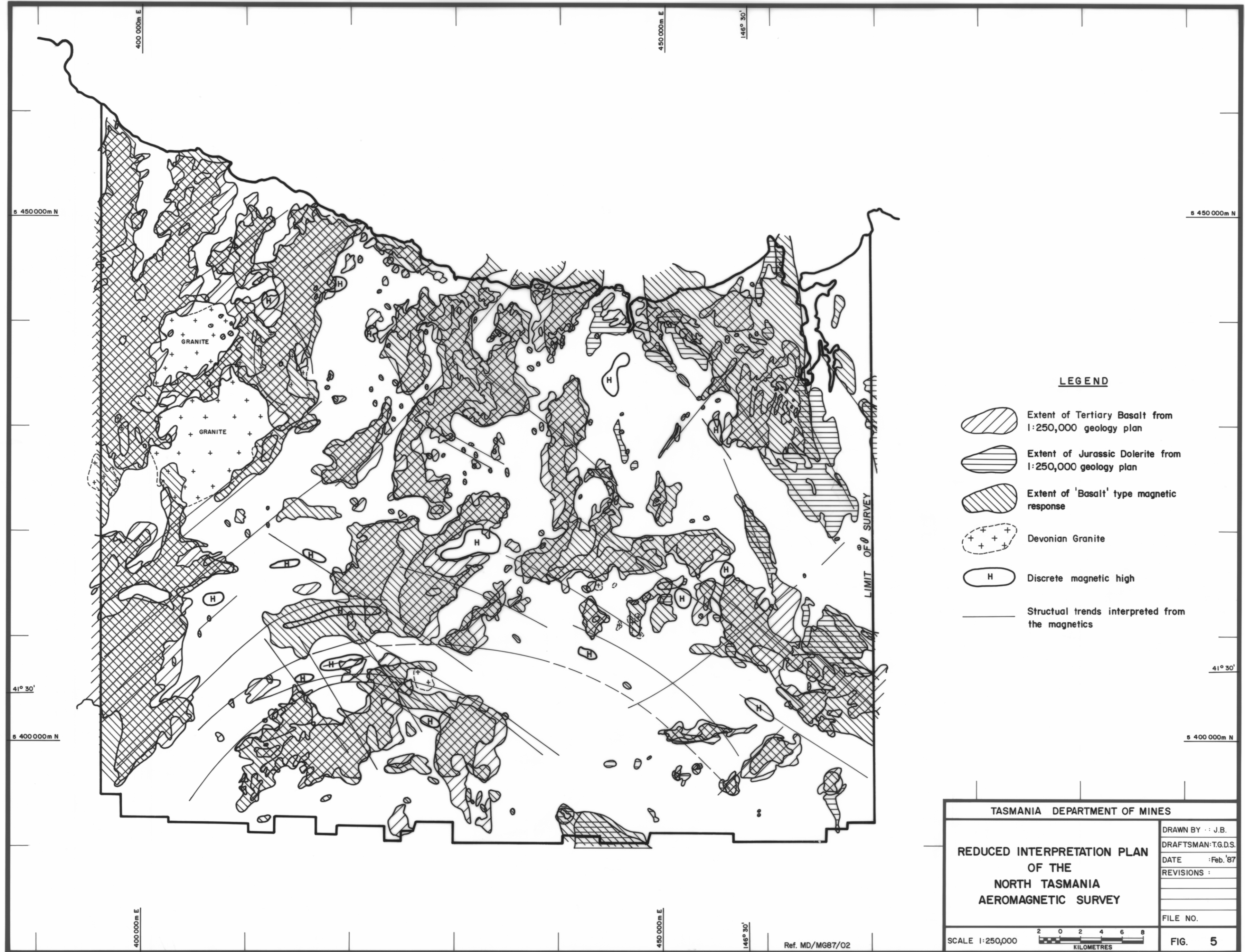



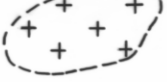
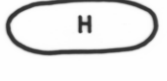



5 cm



LEGEND

-  Extent of Tertiary Basalt from 1:250,000 geology plan
-  Extent of Jurassic Dolerite from 1:250,000 geology plan
-  Extent of 'Basalt' type magnetic response
-  Devonian Granite
-  Discrete magnetic high
-  Structural trends interpreted from the magnetics

TASMANIA DEPARTMENT OF MINES

REDUCED INTERPRETATION PLAN  
OF THE  
NORTH TASMANIA  
AEROMAGNETIC SURVEY

DRAWN BY : J.B.  
DRAFTSMAN: T.G.D.S.  
DATE : Feb. '87  
REVISIONS :  
FILE NO.

SCALE 1:250,000



FIG. 5