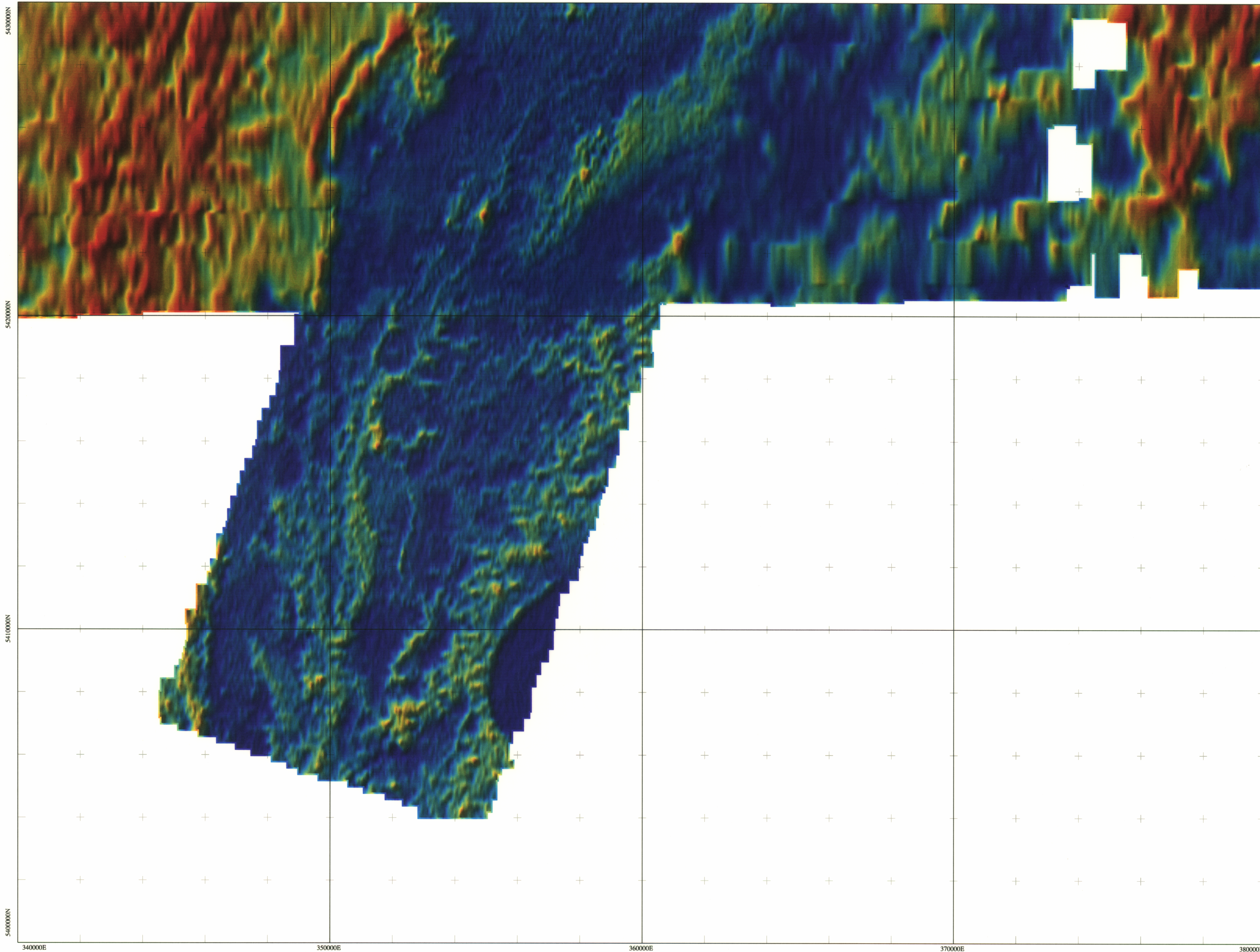



# Central Arthur Project - Radiometric Total Counts (Map 2)



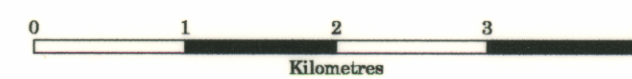
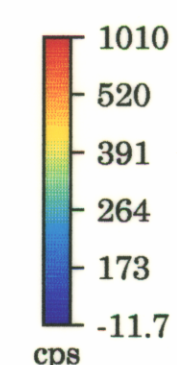
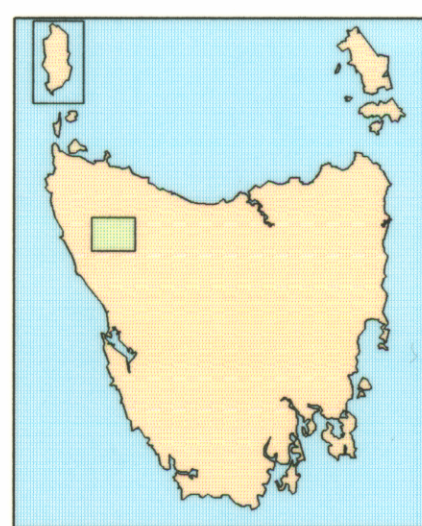
5579B

129



Index To 1:25 000 Map Sheets

TATATEA	MILARENA
HOLDER	POLLY
BERTIE	KEITH
HERTIA	BARSTOP
DONALDSON	WARATAR
SAYAGE RIVER	LUNA



## Radiometric - Total Counts

**Processing Sequence**  
Gridded 50m \* 50m mesh

**Data Sources :**

Regional data :  
Australian Geological Survey Organisation 1985 Northwest Tasmania survey (500 metre E-W flight lines)  
Detailed data over the Arthur Lineament area from Tasmanian Geological Survey (line spacing 200 metre E-W flight lines)

March 1995  
Algorithm: Cap\_Rad\_S2  
Sunangle: North West  
Scale 1:50000

