



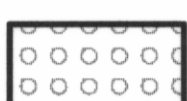

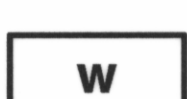






5 cm

Quaternary Deposits

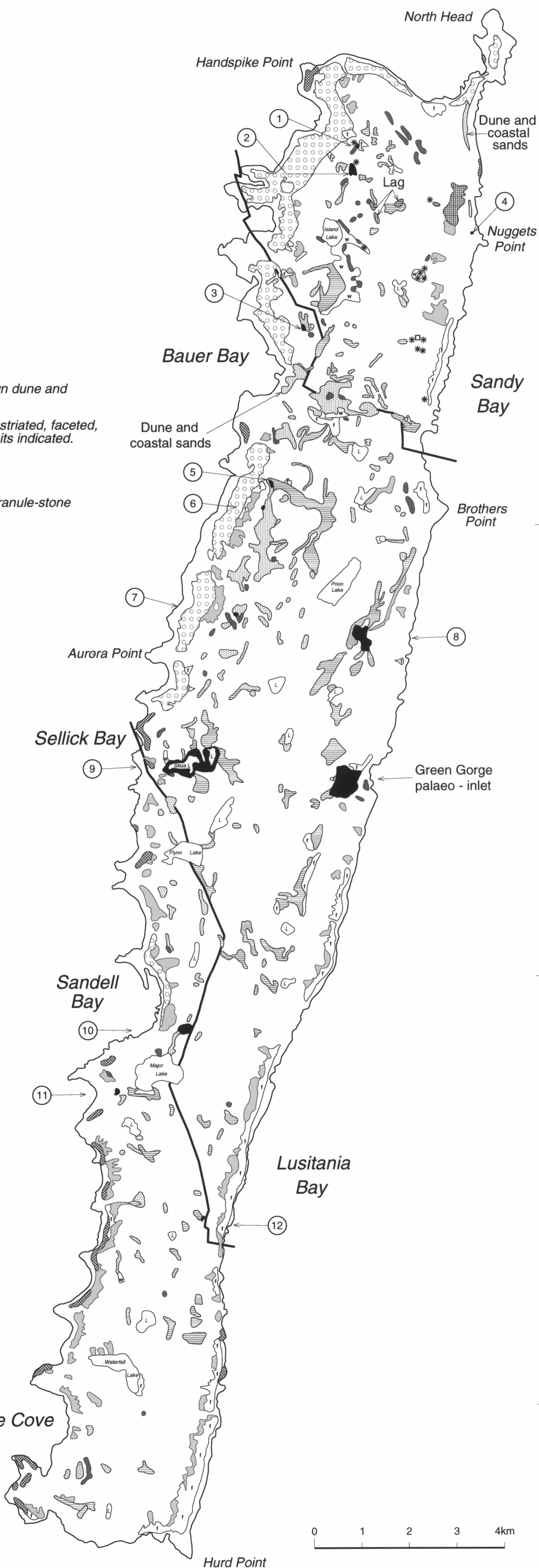
- 54° 30"  Lake
-  Palaeo-lake / inlet (numbered)
-  Mega-boulder deposit
-  Palaeo-beach deposit
-  Palaeo-beach deposit / terrace covered by peat-mire
-  Alluvial
-  Wash slope deposits
-  Alluvial fan deposits
-  Scree slope deposits
-  Aeolian sand deposits. Windblown dune and coastal sand deposits indicated.
-  Boulder clay deposits containing striated, faceted, and polished cobbles. Lag deposits indicated.
- * Isolated striated boulder
- Angular coarse sandstone and granule-stone

54° 35"

54° 40"

54° 45"

S O U T H E R N O C E A N



0 1 2 3 4km

158° 40"

158° 45"

158° 55"

MACQUARIE ISLAND
 QUATERNARY DEPOSITS
 REPORT: FIELD RELATIONSHIPS IN OCEANIC CRUSTS
 MINERAL RESOURCES TASMANIA
 DRAFTSPERSON: A.J. HOLLICK
 AUTHOR: B.GOSCOMBE
 JAN 97
 5625N