
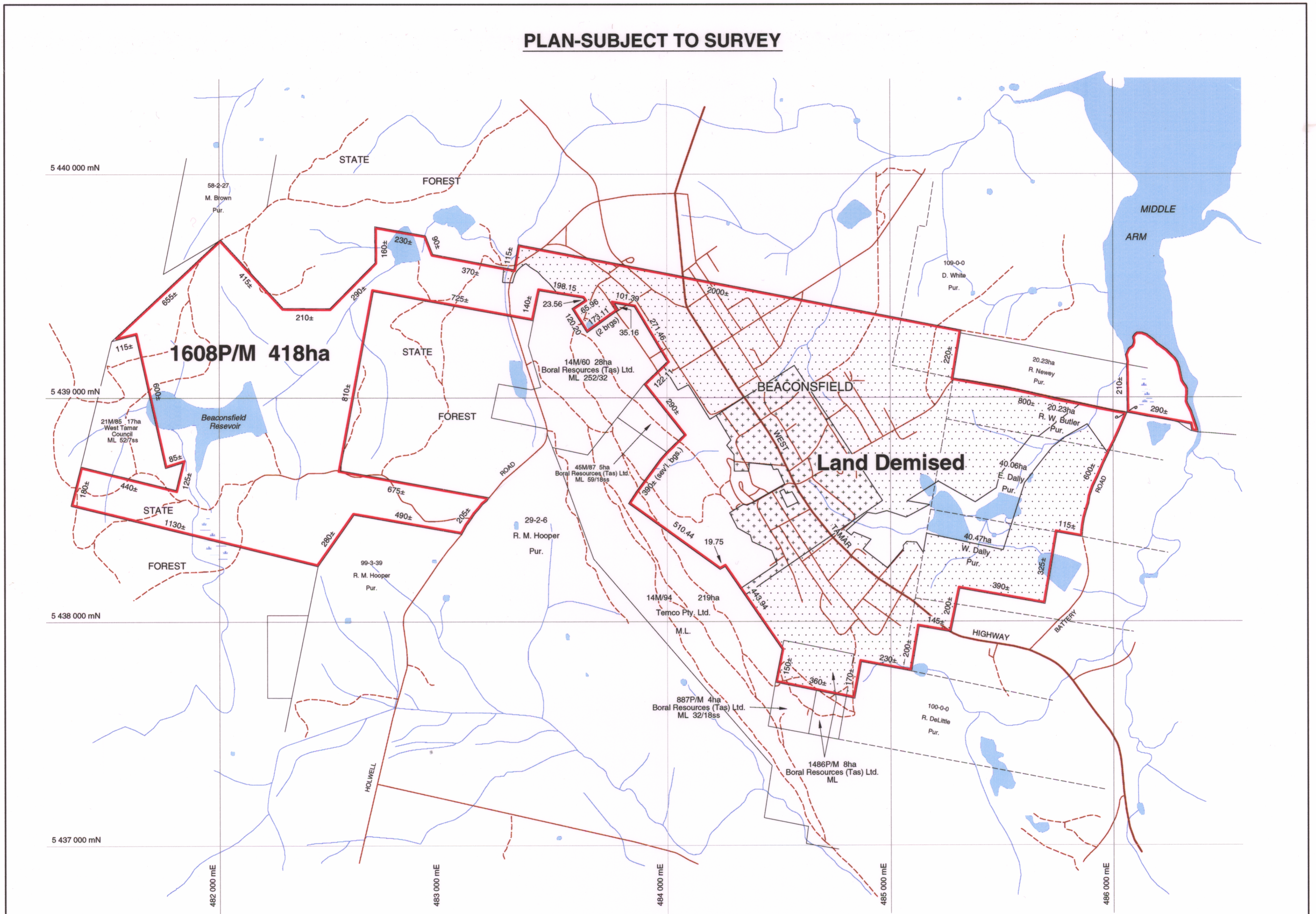
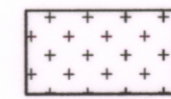


PLAN-SUBJECT TO SURVEY



AREA WITHIN CONSOLIDATED LEASE - 350 METRES BELOW M.S.L. (184ha)



AREA WITHIN CONSOLIDATED LEASE - 100 METRES BELOW M.S.L. (35ha)

LAND DISTRICT	DEVON	VICINITY	BEACONSFIELD	MAP	BEACONSFIELD 1:25000	AREA	418ha	SCALE	1:10000	
MUNICIPALITY	WEST TAMAR	DRAWN	M. J. TILYARD	EXAMINED	<i>[Signature]</i>			DATE	8.8.96.	
APPLICATION NO.	1608P/M	APPROVED	<i>[Signature]</i>	DIRECTOR OF MINES				DATE	8.8.96	
APPLICANT	BEACONSFIELD OPERATIONS PTY. LTD., ALLSTATE PROSPECTING PTY. LTD., GSM MANAGEMENT PTY. LTD.								P.5639	

MINERAL RESOURCES TASMANIA - DATA MANAGEMENT GROUP

