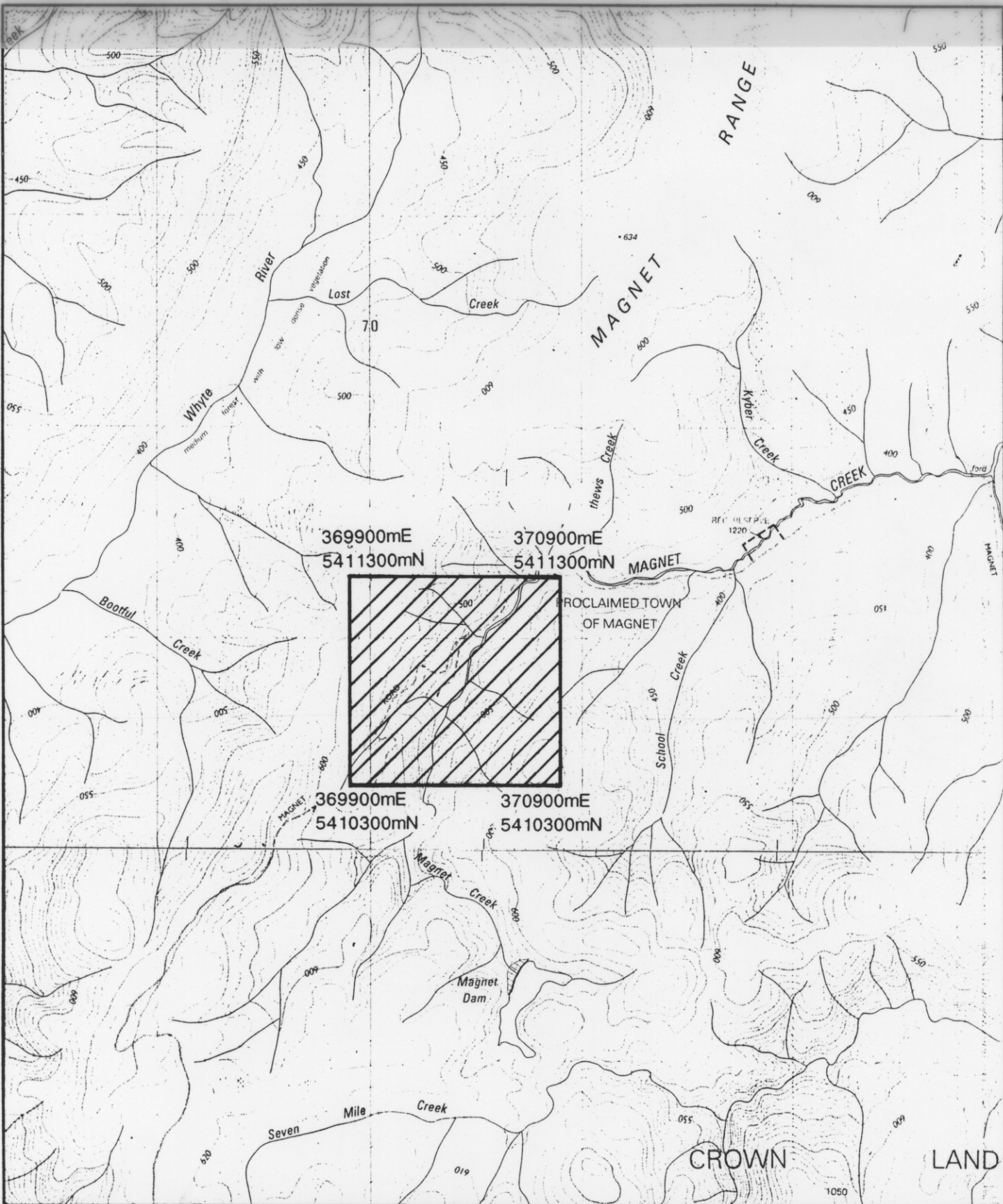




246

5 cm



<p>MAGNET FOSSICKING AREA Vicinity of Magnet Scale 1:25000</p>		Drawn: <i>[Signature]</i>	P 5639 B
		Checked: <i>[Signature]</i>	
	LAND TENURE : Crown Land (DFL) State Forest (MUFL)	<p>CENTRAL PLAN REGISTER</p>  <p>Plan No <u>3678</u> Registered <u>27-6-96</u> Surveyor General <i>[Signature]</i></p>	
	MINERAL RESOURCES TASMANIA		