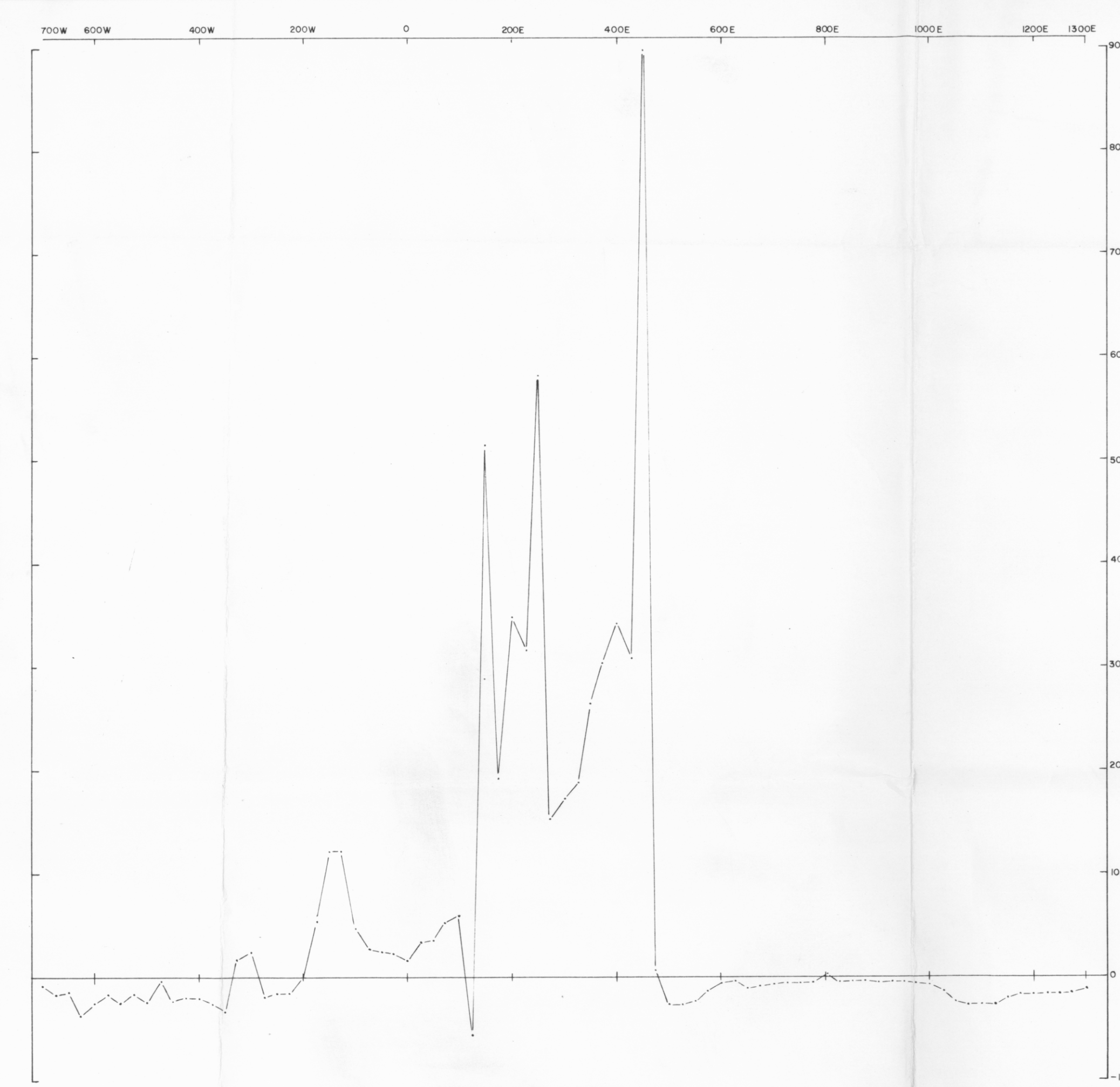
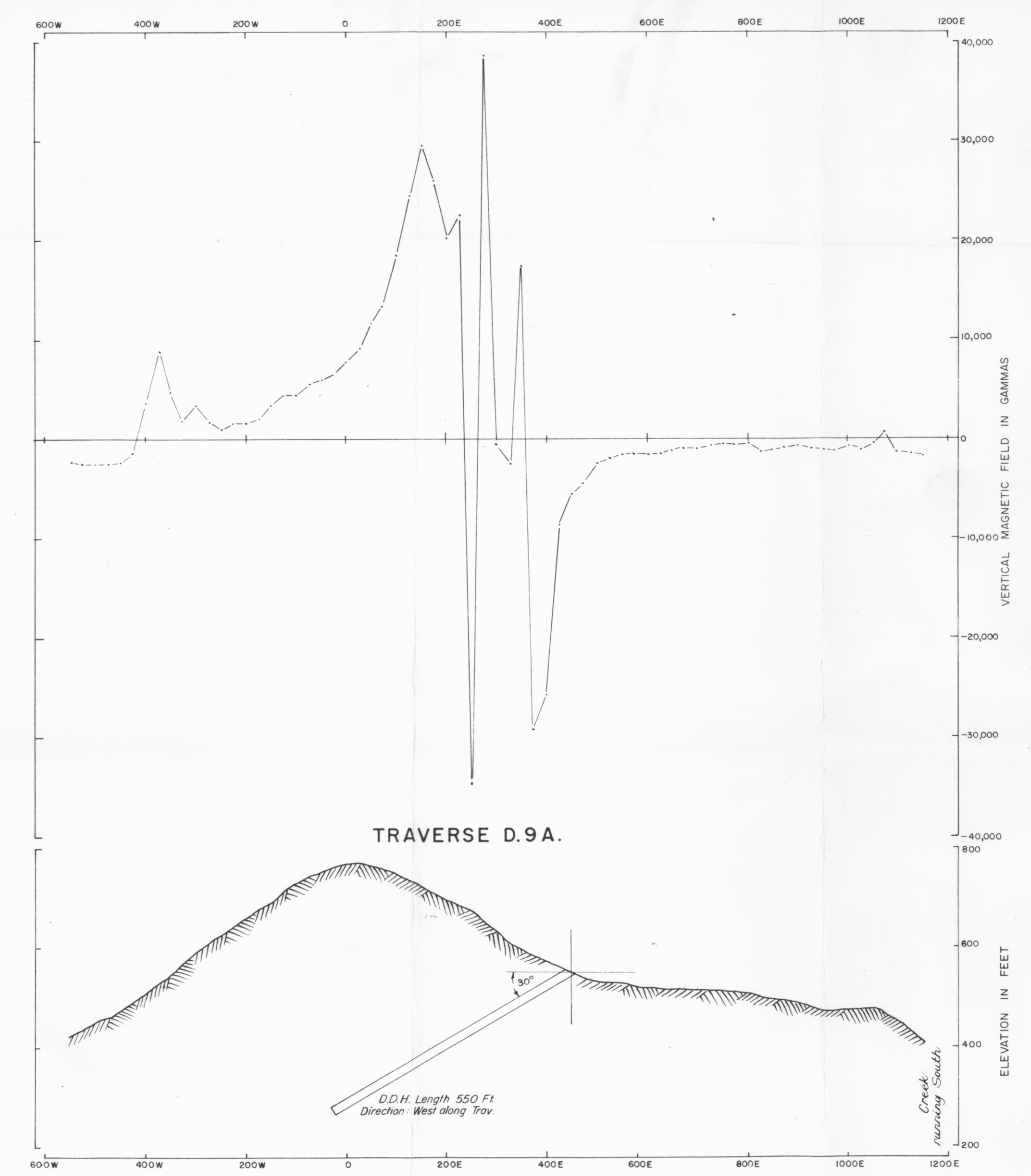


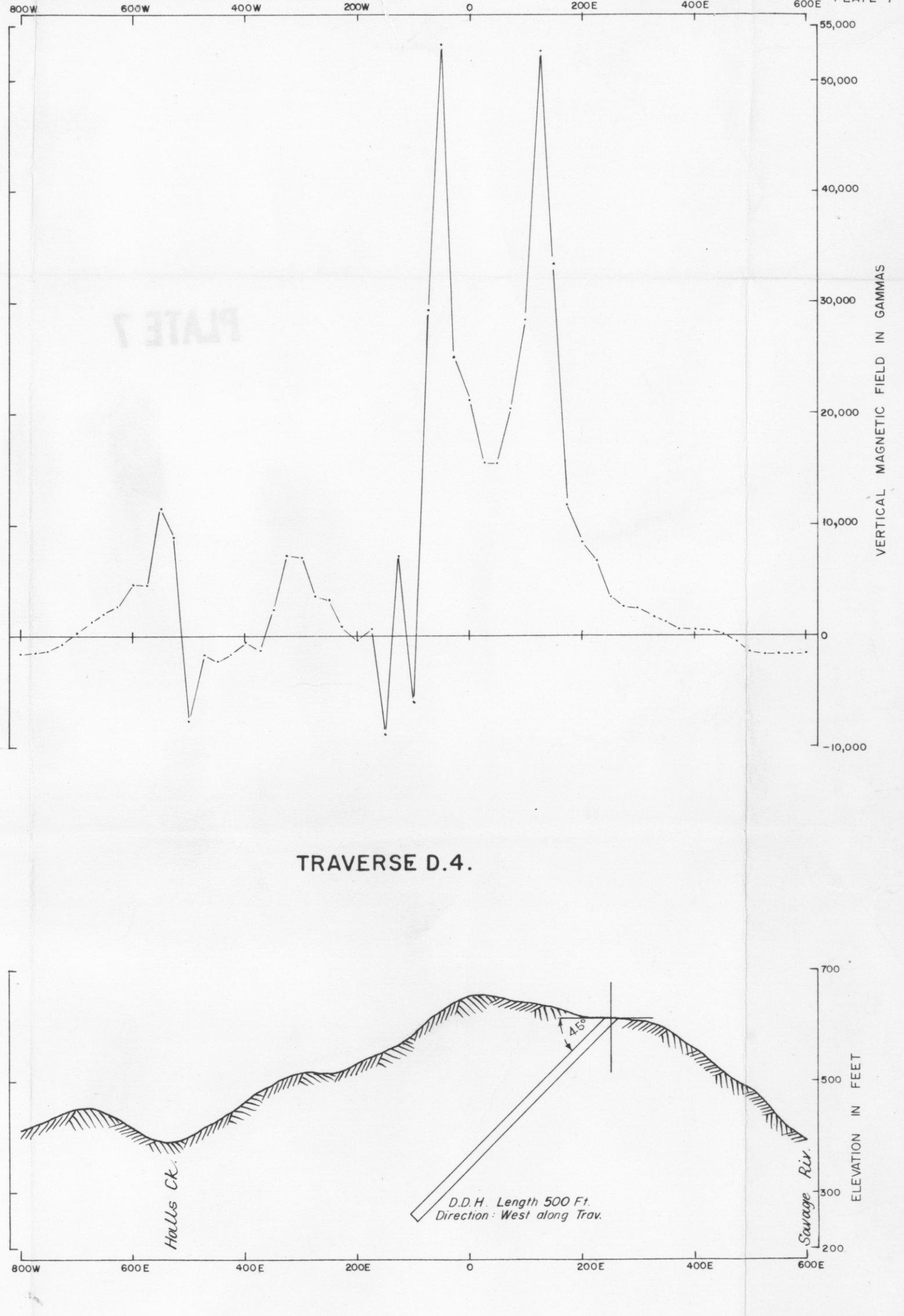
TRAVERSE D.23A.



TRAVERSE D.18A.



TRAVERSE D.9A.



TRAVERSE D.4.

TRAVERSE	SITE	DIRECTION	DEPRESSION	LENGTH
D.23A	200E	West along Trav.	30°	500' 0"
D.18A	500E	" "	30°	550' 0"
D.9A	450E	" "	30°	550' 0"
D.4	250E	" "	45°	500' 0"

SAVAGE RIVER, IRON ORE DEPOSITS T.A.S.
NORTHERN AREA
TRAVERSES D.23A, D.18A, D.9A AND D.4.
RECOMMENDED DRILL SITES

SCALE IN FEET
ELEVATION DATUM MEAN SEA LEVEL

5 cm

PROOF COPY ONLY