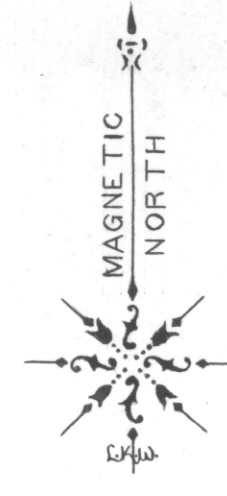
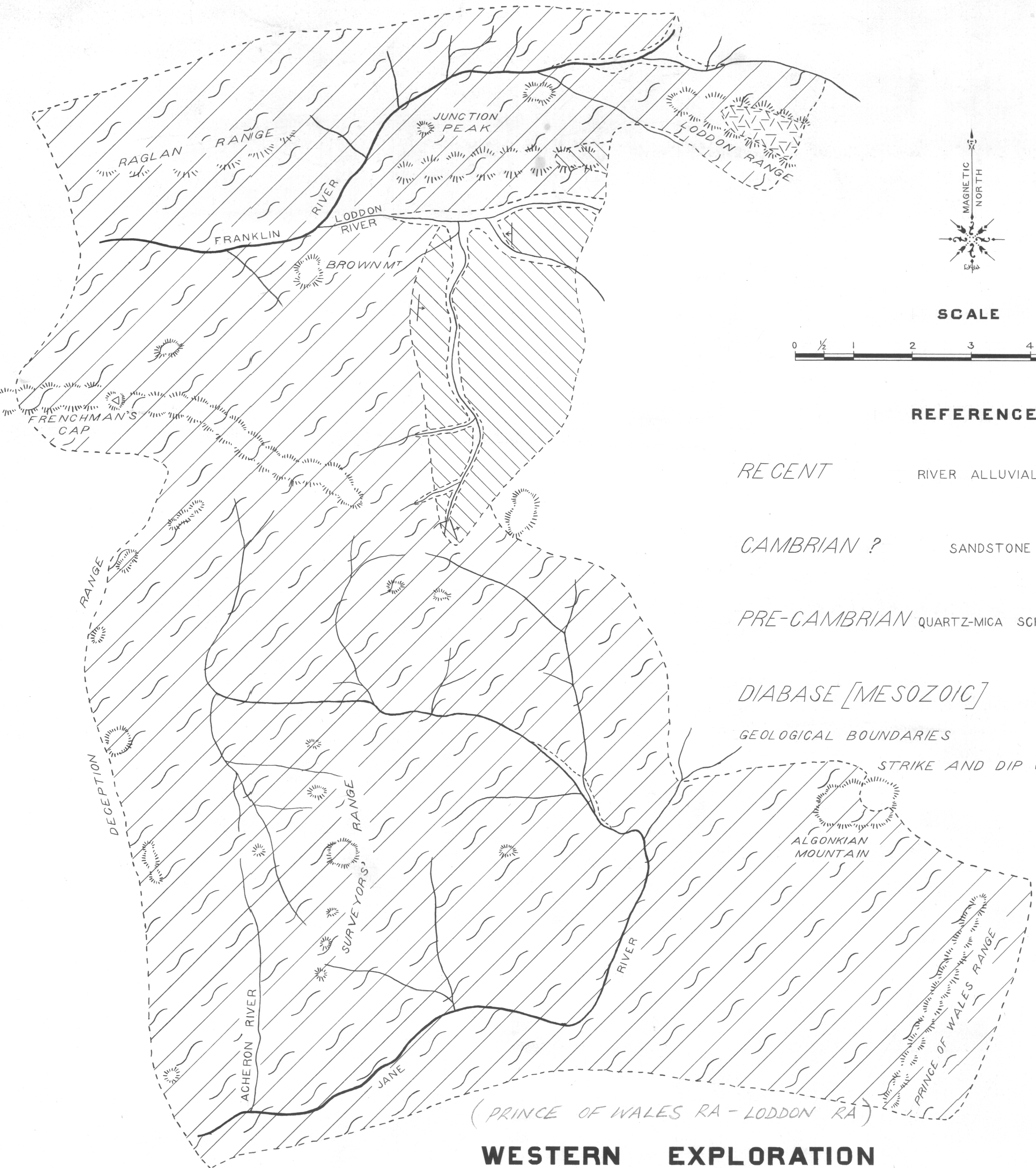



5 cm




SCALE



REFERENCE

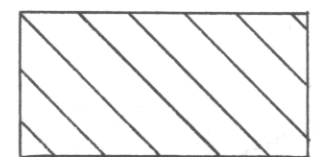
RECENT

RIVER ALLUVIAL



CAMBRIAN ?

SANDSTONE



PRE-CAMBRIAN

QUARTZ-MICA SCHISTS



DIABASE [MESOZOIC]



GEOLOGICAL BOUNDARIES



STRIKE AND DIP OF STRATA



WESTERN EXPLORATION
1909
GEOLOGICAL MAP

L. Keith Ward,
Assistant Government Geologist,
19.6.1909.

56A/65,66,58,59