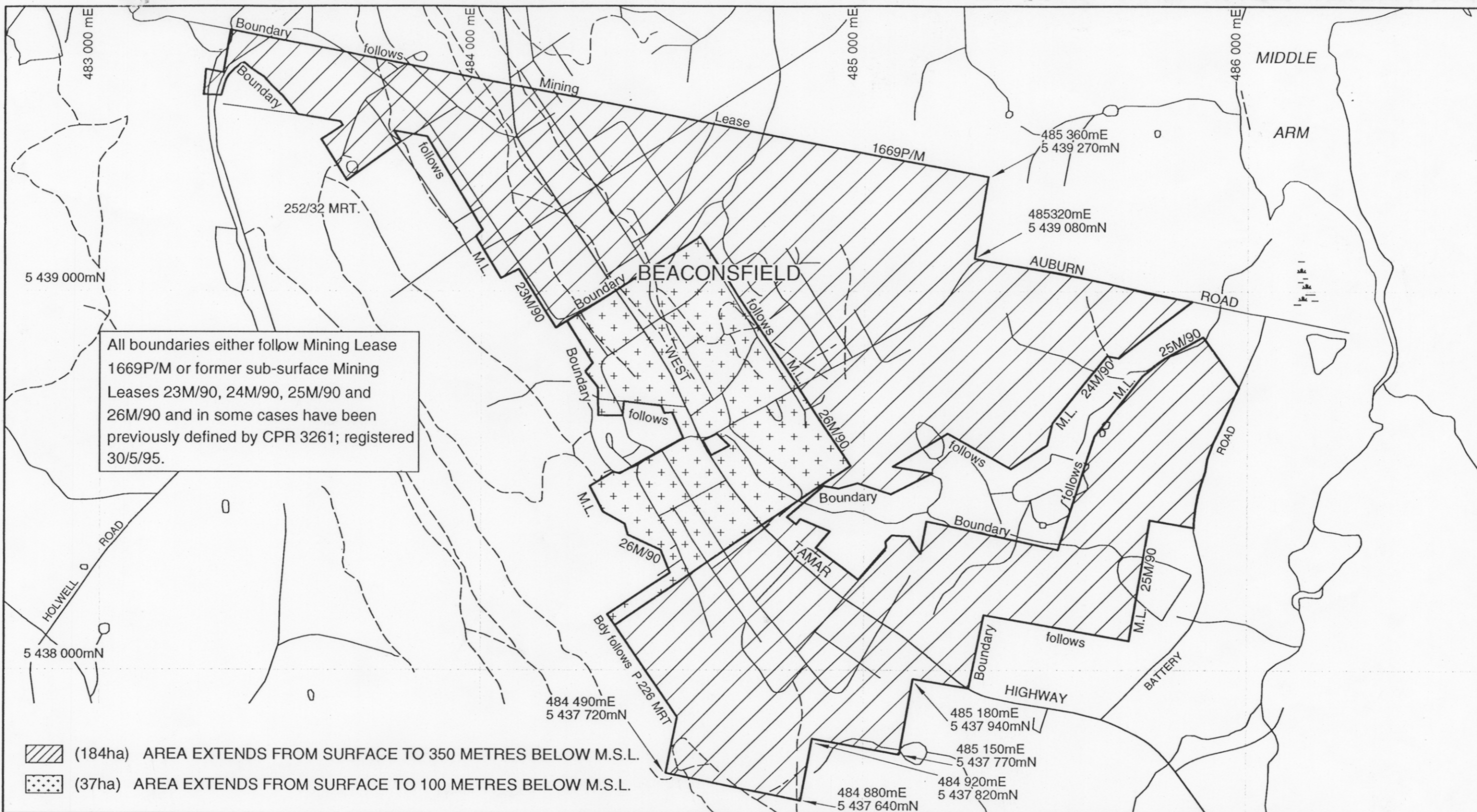




P5804

562

5 cm



All boundaries either follow Mining Lease 1669P/M or former sub-surface Mining Leases 23M/90, 24M/90, 25M/90 and 26M/90 and in some cases have been previously defined by CPR 3261; registered 30/5/95.

-  (184ha) AREA EXTENDS FROM SURFACE TO 350 METRES BELOW M.S.L.
-  (37ha) AREA EXTENDS FROM SURFACE TO 100 METRES BELOW M.S.L.

MINERAL RESOURCES TASMANIA



Tasmania

BEACONSFIELD EXEMPT AREA
LAND DISTRICT OF DEVON

Scale 1:10000

P.5804

Exempt from the provisions of the Mineral Resources Development Act 1995

Drawn : A. Ploughman

Date: 2/12/1998

DATA MANAGEMENT GROUP

Checked : *A. Ploughman*

Date: 3.12.98.

CENTRAL PLAN REGISTER



Plan No 4743

Registered 4.12.98

Tasmania Surveyor General *A. Ploughman*