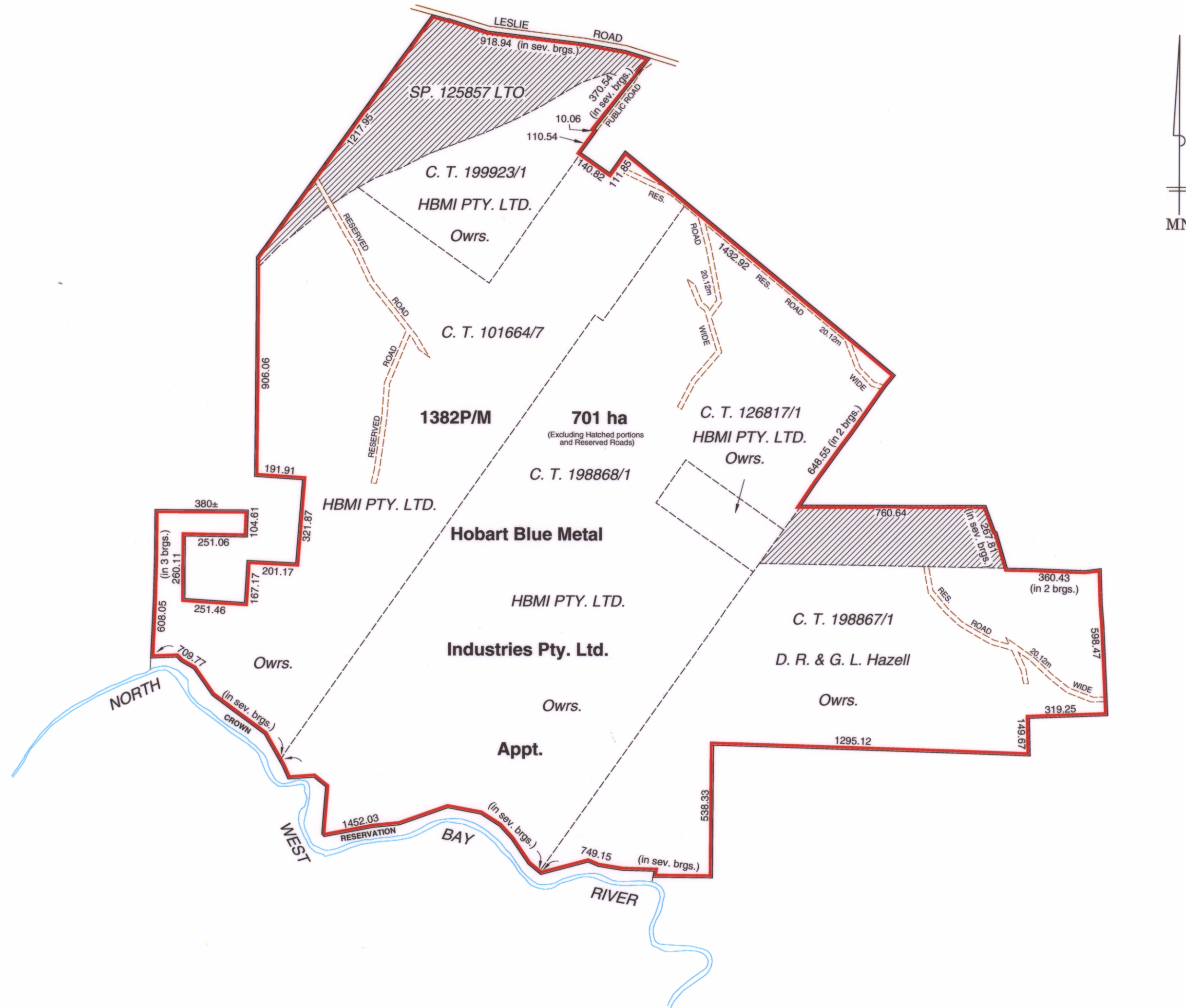




PLAN OF SURVEY



LAND DISTRICT BUCKINGHAM	VICINITY KINGSTON	MINERAL RESOURCES TASMANIA  Tasmania P. 5827
MUNICIPALITY KINGBOROUGH	MAP LONGLEY, HUONVILLE, TAROONA & BLACKMANS BAY 1:25000	
SCALE 1:15000	COMPILED FROM: Certificates of Title 101664/7, 198868/1, 198867/1, 199923/1	
DRAWN J. BOWERMAN	DATE 20/07/99	
APPROVED 	DIRECTOR OF MINES	DATE 1-11-99
MINERAL RESOURCES TASMANIA - DATA MANAGEMENT GROUP		