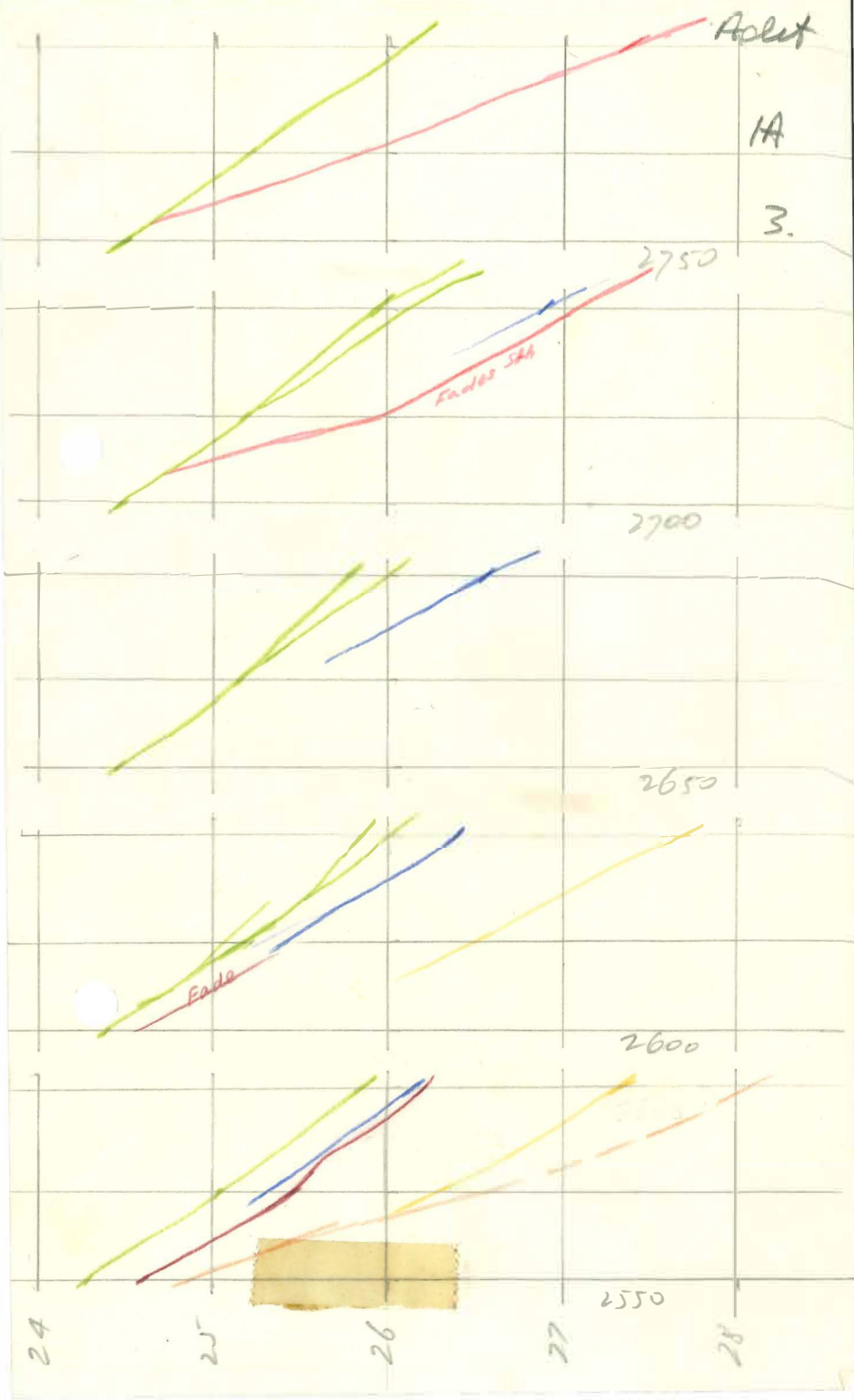
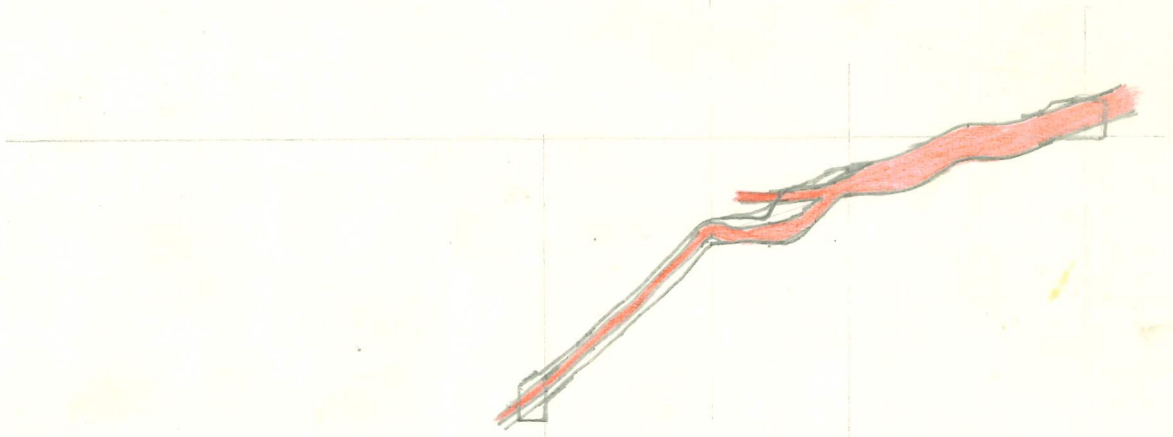


SCTM APLITE
 (FEET BELOW 9 LEVEL)


STOBERS CREEK LIM MINING COMPANY
 Contour of Aplite Below SCTM





3150N 9-8 levels
HW vein

2500 N Rise 3 Level To 2Adit

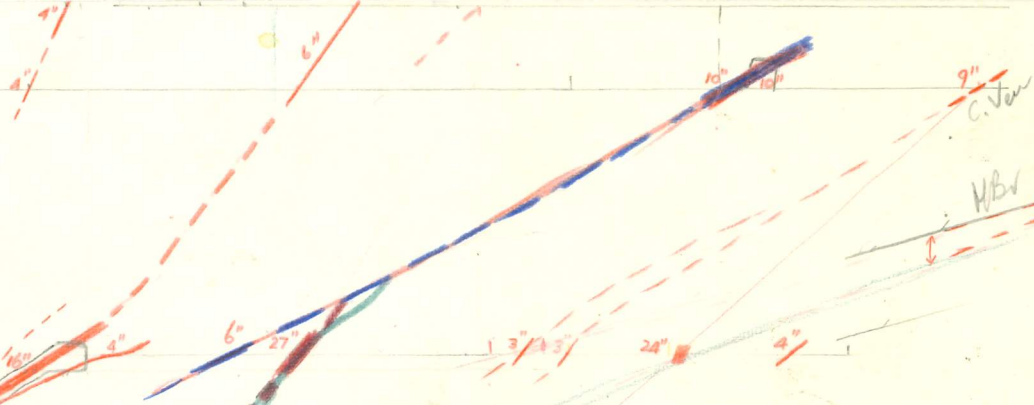


3

2.0017

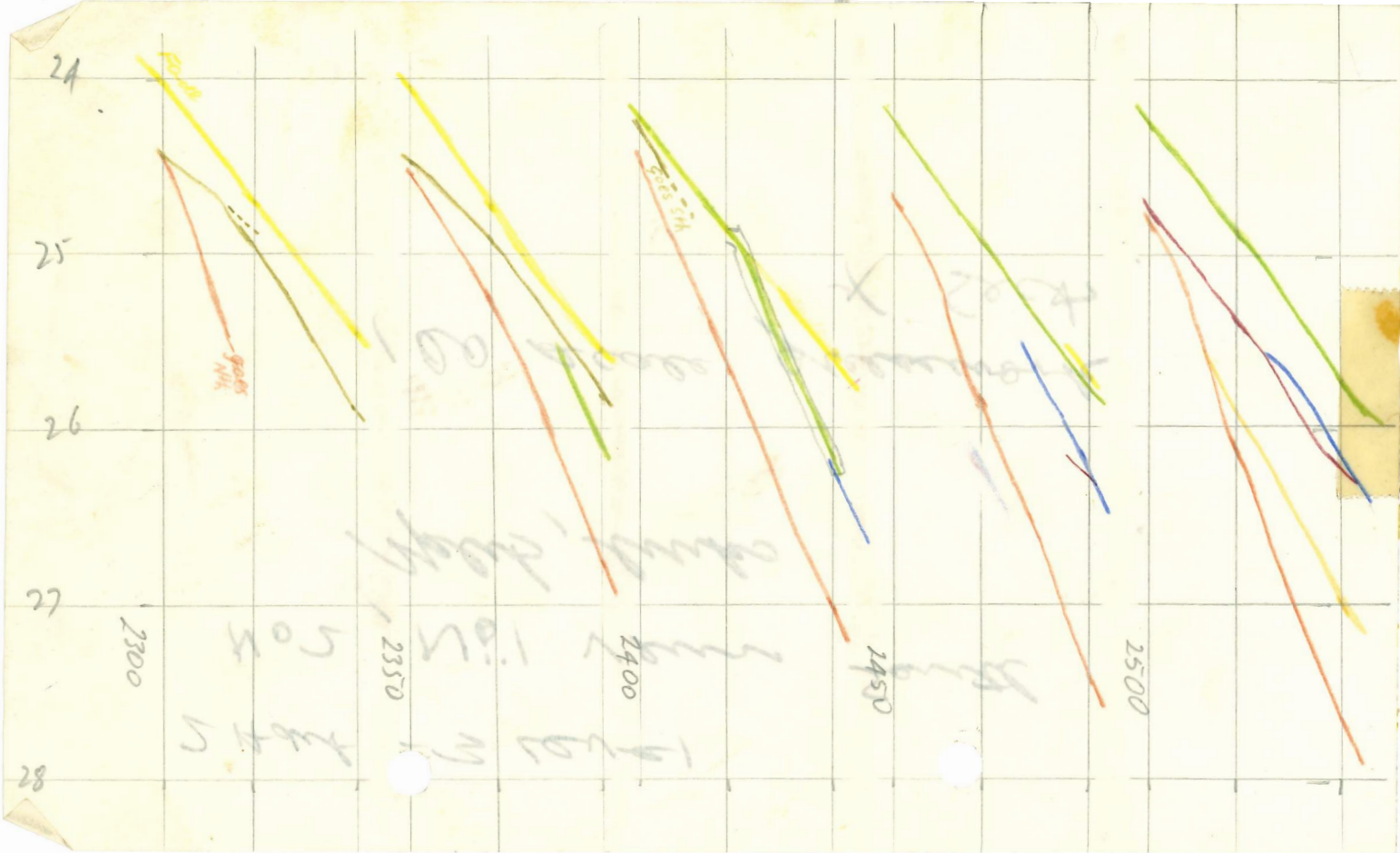
14

3



SECTION VIA-2

SECTION VIA-2
 2.0017
 14
 3
 4°
 6°
 27°
 10°
 13°/15°
 24°
 4°
 9°
 C. J. W.
 H. B. W.
 SECTION VIA-2



2 Adit - 3 level
No 2, Nö 1 views
plots, links

South

100 scale guesswork
X Sects.