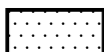


 **Landslip A Zone (March 1993).**
 **Landslip B Zone (March 1993).**
 **Landslip A Zone as per P 3840-22 & P 3893.**
 **Landslip B Zone as per P 3840-22 & P 3893.**

Note - Boundary defined by 1993 Mineral Resources Tasmania survey (S143) and as shown on Mineral Resources Tasmania P 3840A-22.
 Digital topographic and cadastral information from Land Information Services Division, Department of Primary Industries, Water and Environment. (As this data is sourced from the LIST data base, in some instances it may be 1:25000 scale data and accordingly, at this plan's scale, this information is **indicative only.**)
 Landslip A and B Zones compiled from Mineral Resources P 3844-22 (LD 382), P 3893 and P 3840A-22.
 Australian Map Grid - Zone 55, Universal Transverse Mercator Projection, Australian National Spheroid.

AMENDMENT TO LANDSLIP A & B ZONES MARCH 1993
BOAT HARBOUR
 Scale 1:1000

Drawn : J. Bowerman
 Checked : *NBS*
 Date : 11/08/2000
P 5854A

Local Government (Building and Miscellaneous Provisions) Act 1993
(sections 36 - 40)



DATA MANAGEMENT GROUP