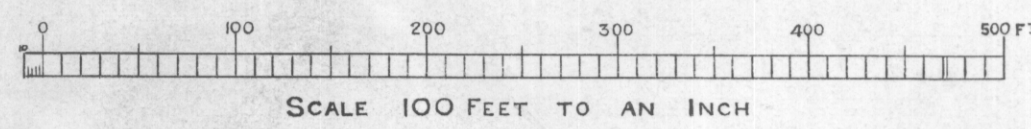


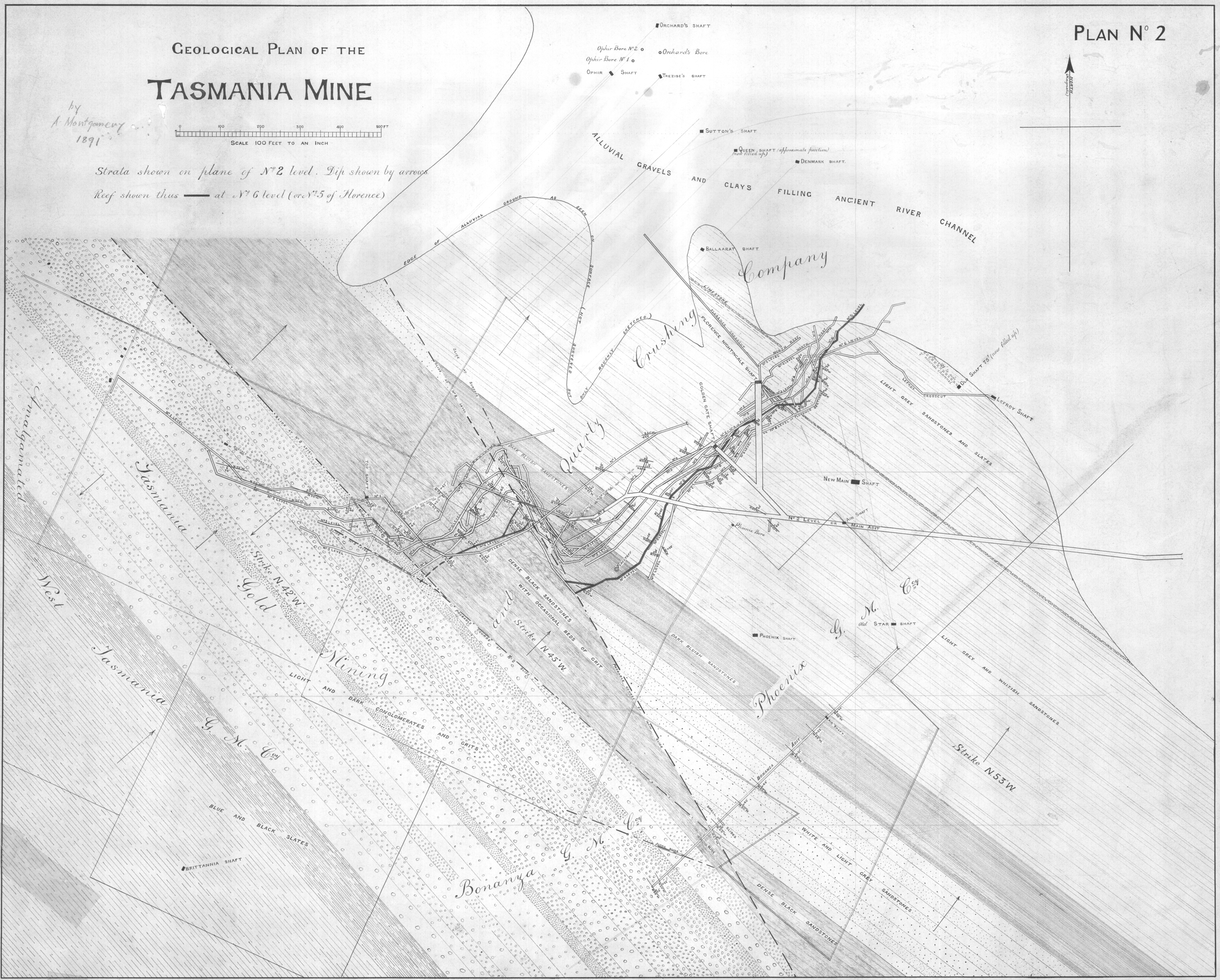

# GEOLOGICAL PLAN OF THE TASMANIA MINE

by  
A. Montgomery  
1891



Strata shown on plane of N° 2 level. Dip shown by arrows.  
Reef shown thus — at N° 6 level (or N° 5 of Florence)

PLAN N° 2



59/30