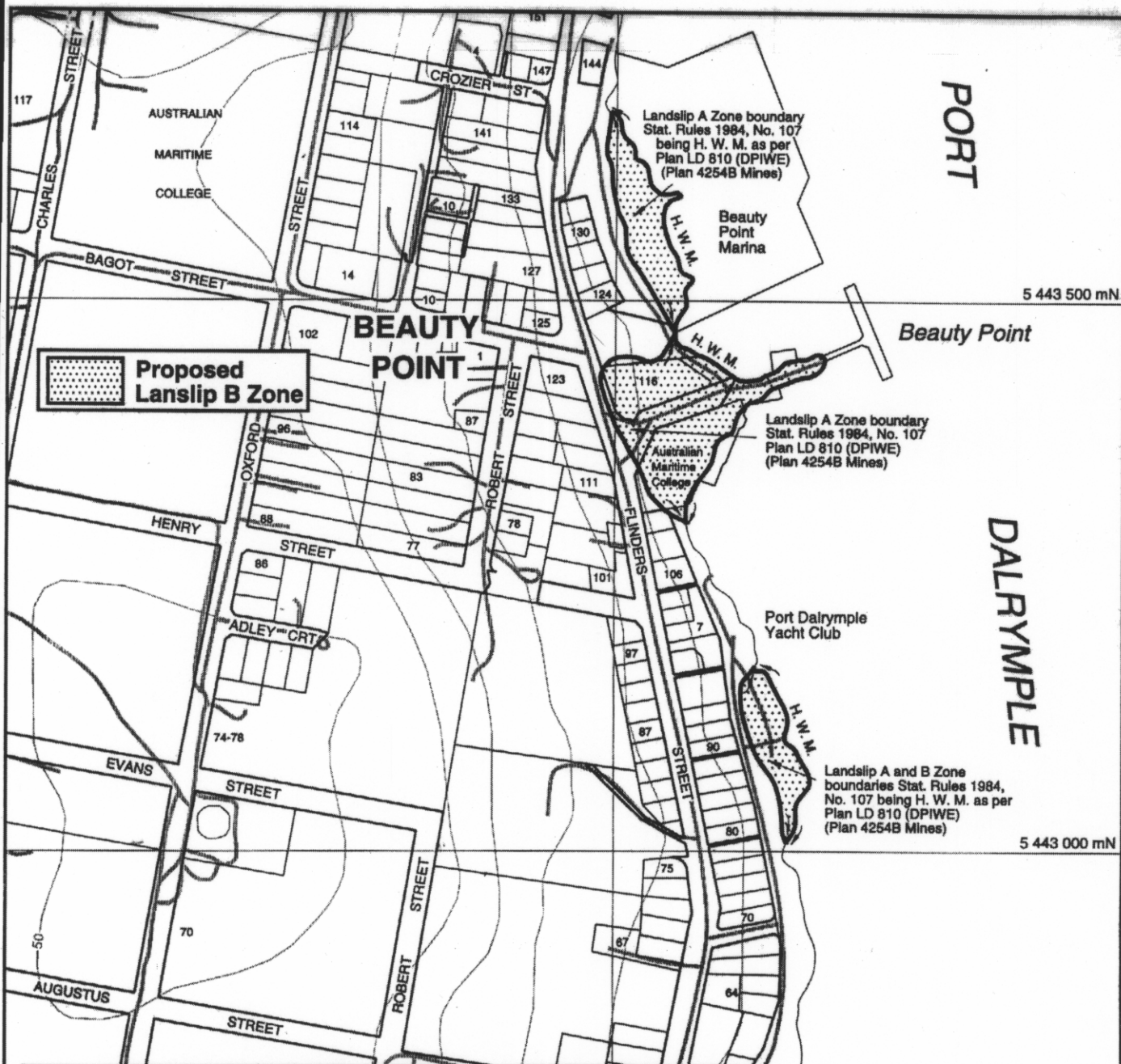


DO NOT SCALE

CPR 5792 203155




Proposed Lanslip B Zone

Note: Numbers shown in lots refer to street numbers unless otherwise shown.

Digital topographic and cadastral information from Information and Land Services Division, Department of Primary Industries, Water and Environment. (As this data is sourced from the LIST data base, in some instances it may be 1:25000 scale data and accordingly, at this plan's scale, this information is **indicative only.**)

Australian Map Grid - Zone 55,
Universal Transverse Mercator Projection,
Australian National Spheroid.

MINERAL RESOURCES
TASMANIA



Tasmania

**PROPOSED LANDSLIP B ZONES
BEAUTY POINT**

Scale 1:5000


Local Government (Building and Miscellaneous Provisions)
Act 1993 (sections 36 - 40)

DATA MANAGEMENT GROUP

Drawn : J. Bowerman
Checked : *NB*
Date : 01/10/2001

P 5902A

CENTRAL PLAN REGISTER
Plan **5792**
Surveyor General *RH*
Registered **16.10.01**



Tasmania for