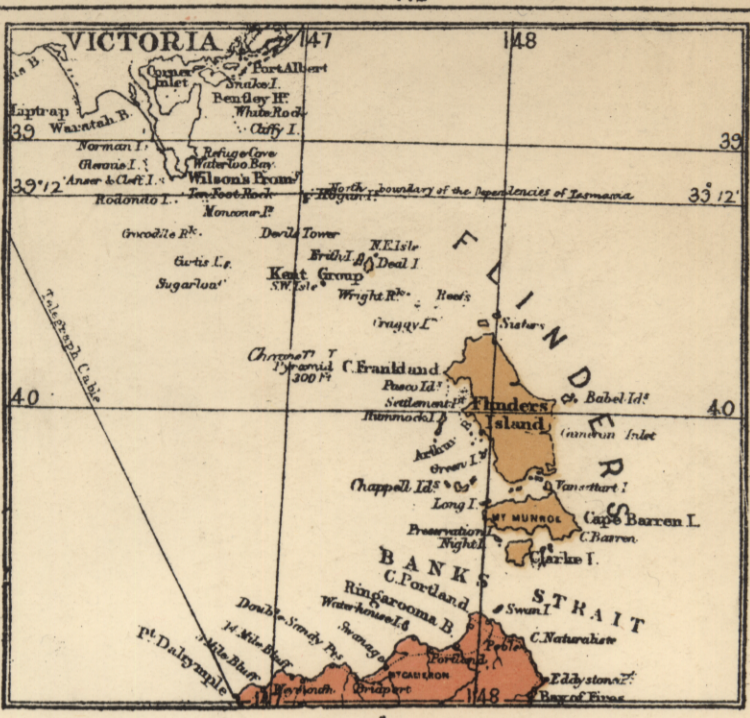
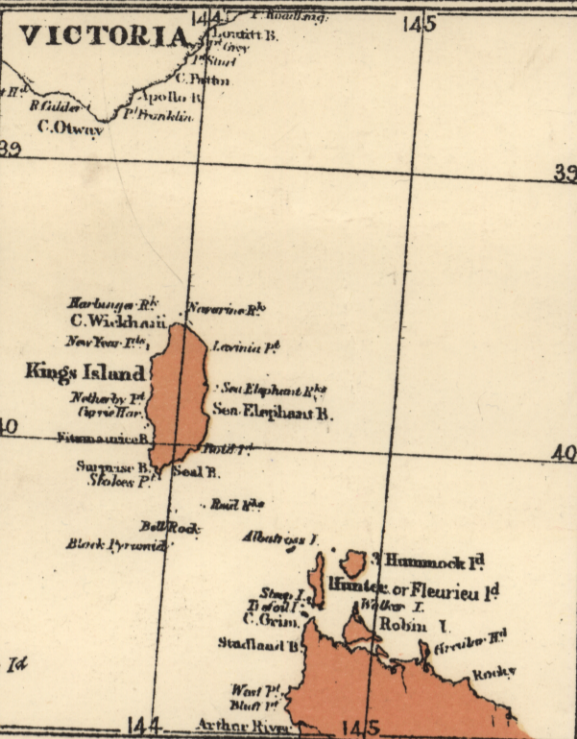
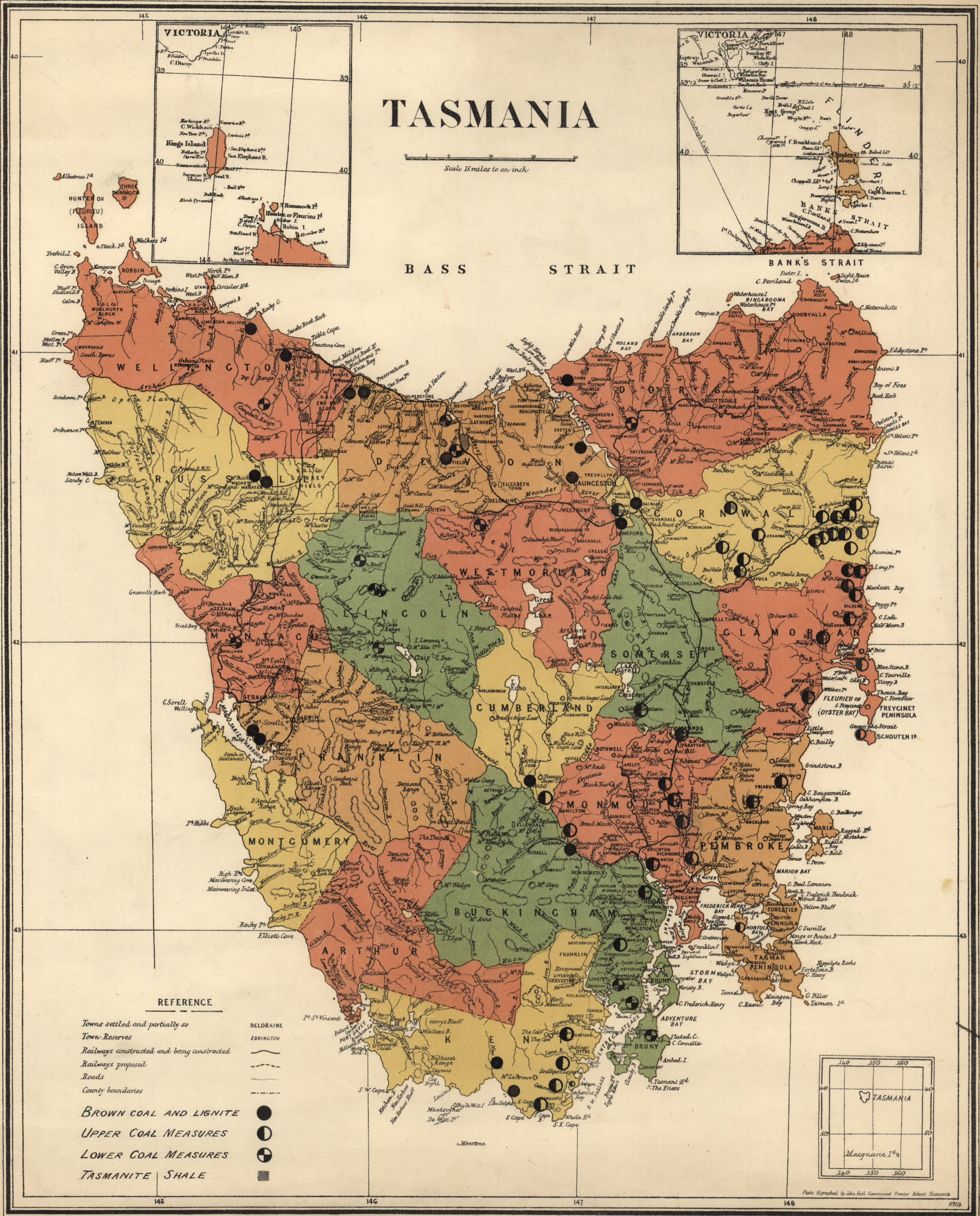


# TASMANIA

Scale 15 miles to an inch



- REFERENCE
- Towns settled and partially so
  - Town Reserves
  - Railways constructed and being constructed
  - Railways proposed
  - Roads
  - County boundaries
  - BROWN COAL AND LIGNITE
  - UPPER COAL MEASURES
  - LOWER COAL MEASURES
  - TASMANITE SHALE

- DELORAINE
- EBRINGTON

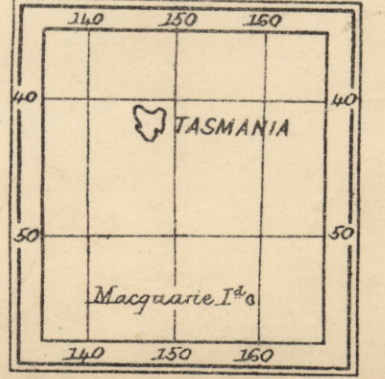


Photo Aligned by John Hill Government Printer Hobart Tasmania 1914

595

240

595/REG