



# GEOLOGY BADGER, MT CHAPPELL and GOOSE ISLANDS






0 1 2 Kilometres

GEOLOGY by J.D. COCKER

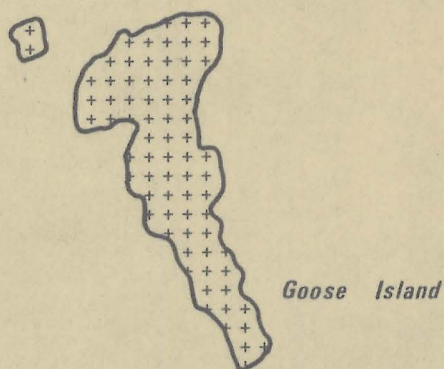
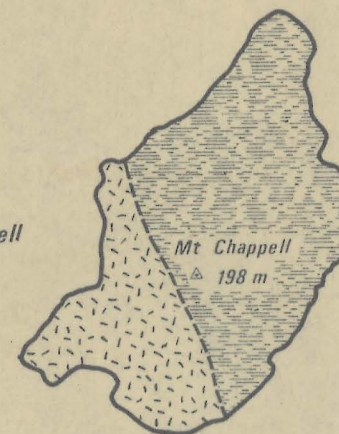
Cartography by T R Bellis October 1974



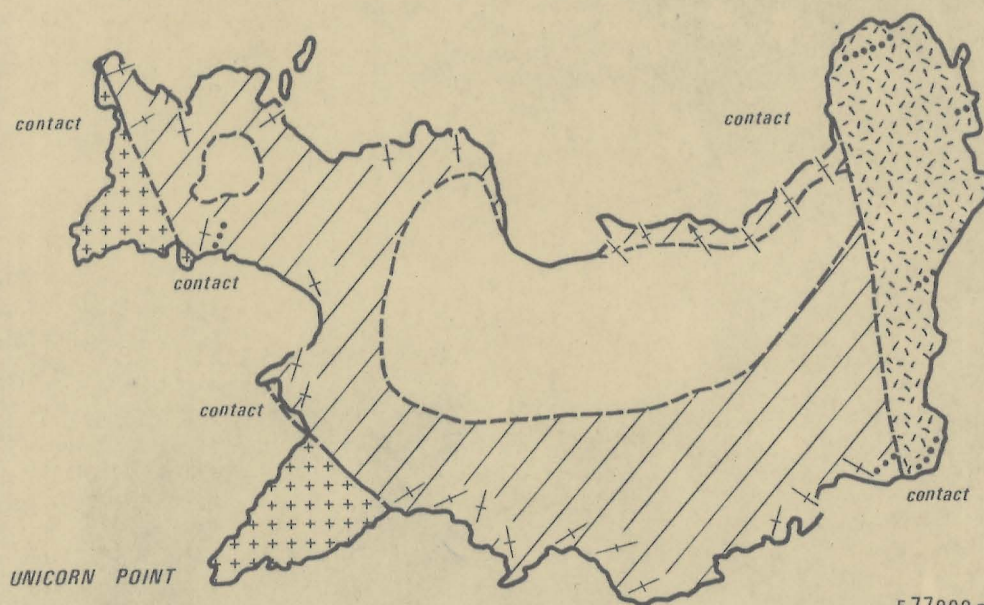
-  Sand cover
-  Mafic dykes
-  Unicorn Point Granodiorite
-  Badger Island Granodiorite
-  Biotite microgranite

-  Mathinna Beds
-  Gently plunging fold, hinge line
-  Bedding, vertical
-  Geological boundary
-  Geological boundary, approximate

Mt Chappell  
Island



Goose Island



5540000 m N

Little  
Badger Is

5538000 m N

BADGER ISLAND

570000 m E

577000 m E