















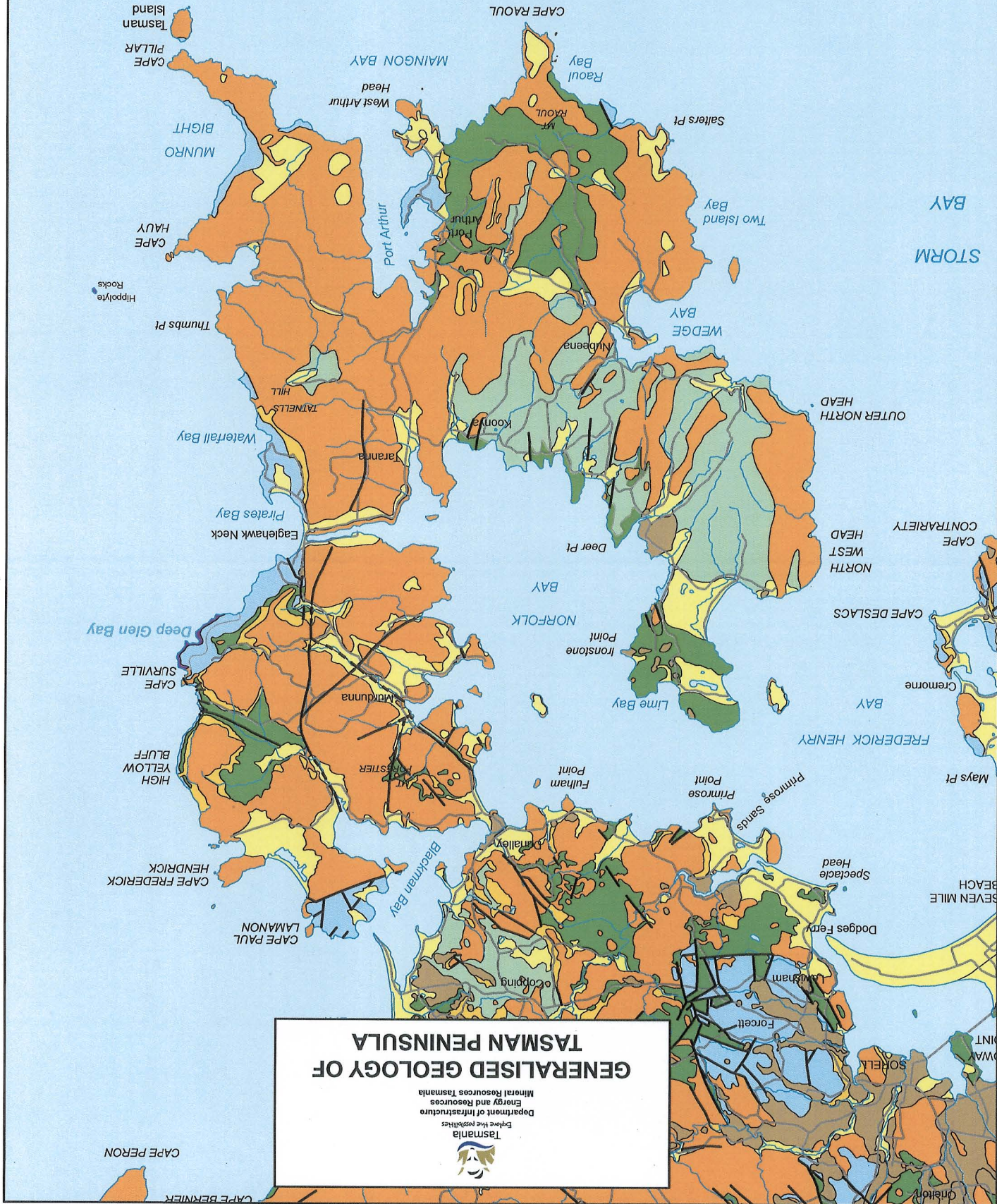
Courtesy of Mineral Resources Tasmania.
Geology of Southeast Tasmania, Edition 2010.
Geological Atlas 1:250000 digital series.

Scale 1:250000
GDA94 - MGA Zone 55
0 5 10km

— Fault
- - - - - Concealed fault

Legend

 JURASSIC	 DEVONIAN	 PERMIAN	 TRIASSIC
 TERTIARY	 Granite	 Pebble and fossiliferous mudstone, sandstone and limestone	 Sandstone, siltstone and mudstone
 QUATERNARY	 Quartz sandstone	 Alluvium	 Talus
 Dolerite	 Basalt		



**GENERALISED GEOLOGY OF
TASMAN PENINSULA**

Department of Infrastructure
Energy and Resources
Mineral Resources Tasmania



Explore the possibilities
Tasmania