

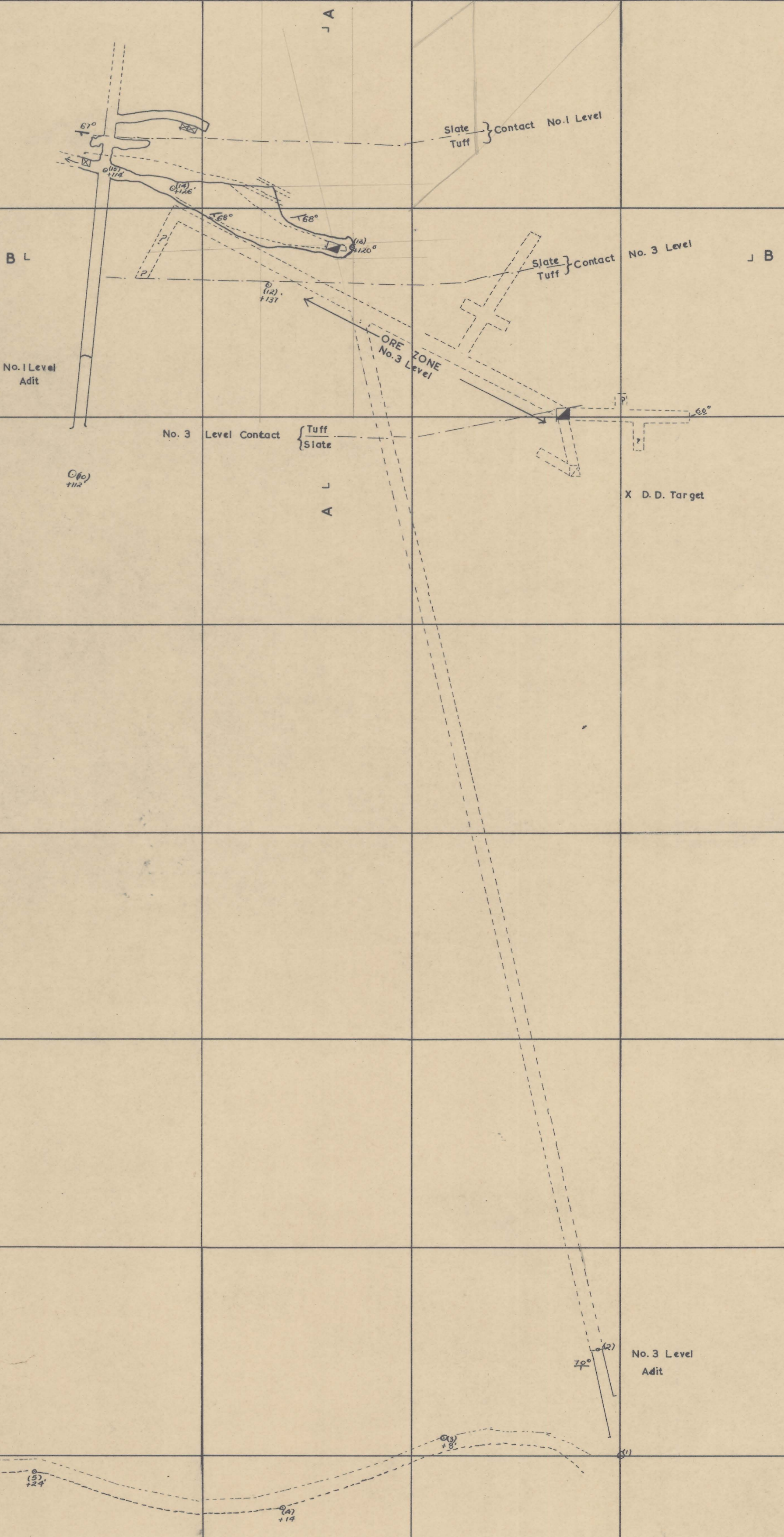


MAP OF
MURCHISON Ag Pb Zn DEPOSITS

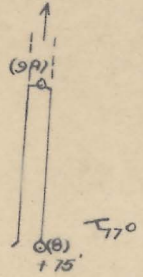
Showing Underground Workings
Scale 1"=40'

Workings Mapped 
Workings Inferred 

Magnetic North
Compass 175576



No. 2 Level
Adit



O(9)
+93'

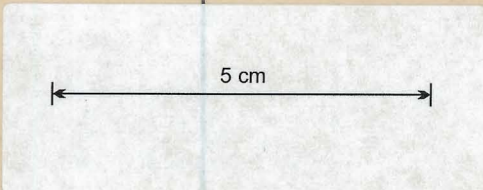
O(7)
+10'

Kitsons Track

No. 3 Level
Adit

72°

X D. D. Target



6283K