

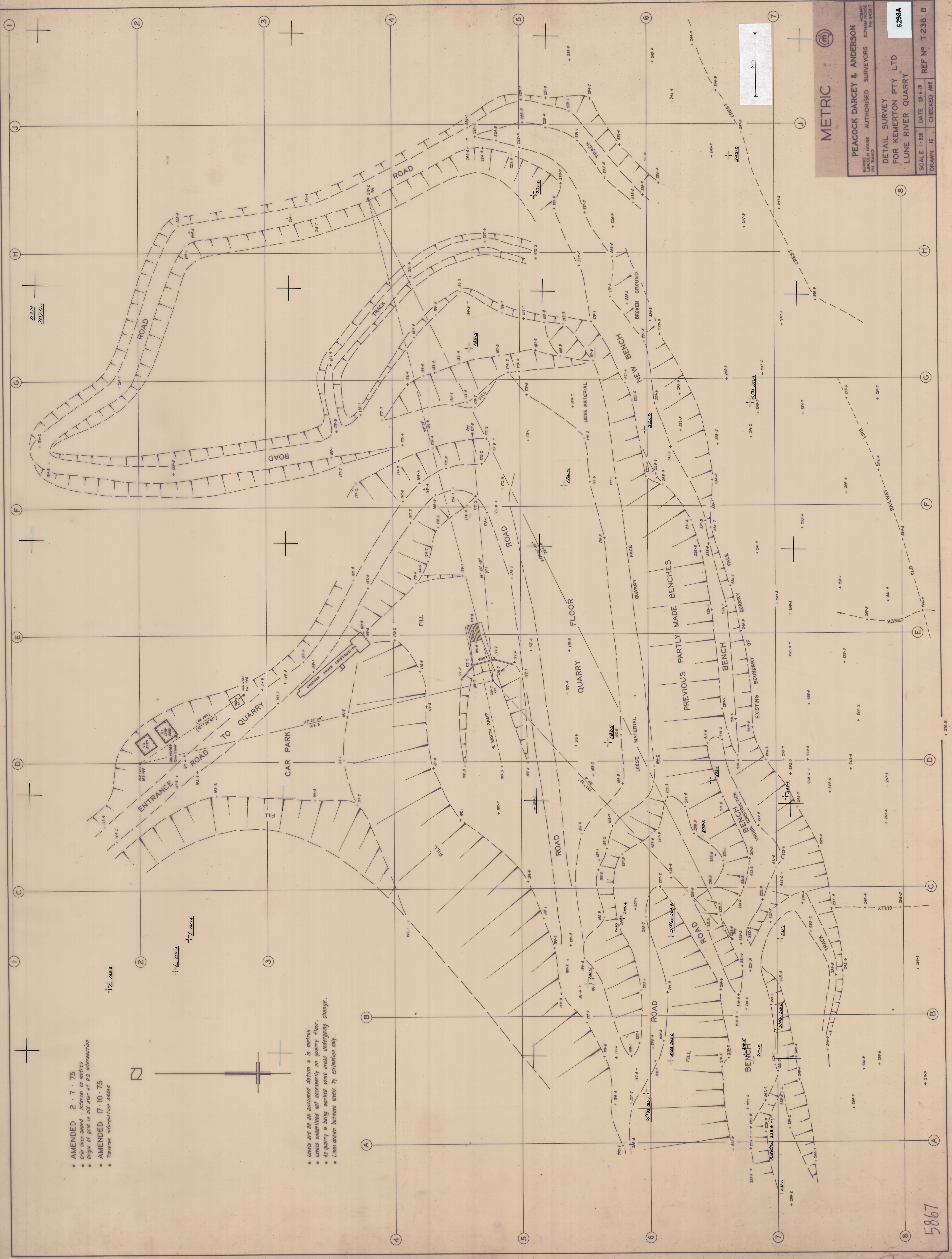


- AMENDED 2.7.75
- *Old lines added - Interval 50 metres*
- *Origin of grid is old site at D2 intersection*
- AMENDED 17.10.75
- *Traverse information added*



- *Levels are on an assumed datum & in metres.*
- *Levels underlined not necessarily on quarry floor.*
- *As quarry is being worked some areas undergoing change.*
- *Lines drawn between levels by estimation only.*



METRIC

PEACOCK DARCEY & ANDERSON
 HOBART
 LINCOLN HOUSE
 PH 34400

DETAIL SURVEY
 FOR KEMERTON PTY LTD
 LUNE RIVER QUARRY

6298A

SCALE 1:1500 DATE 28.6.75
 DRAWN IC CHECKED AMF REF N° T 236 B