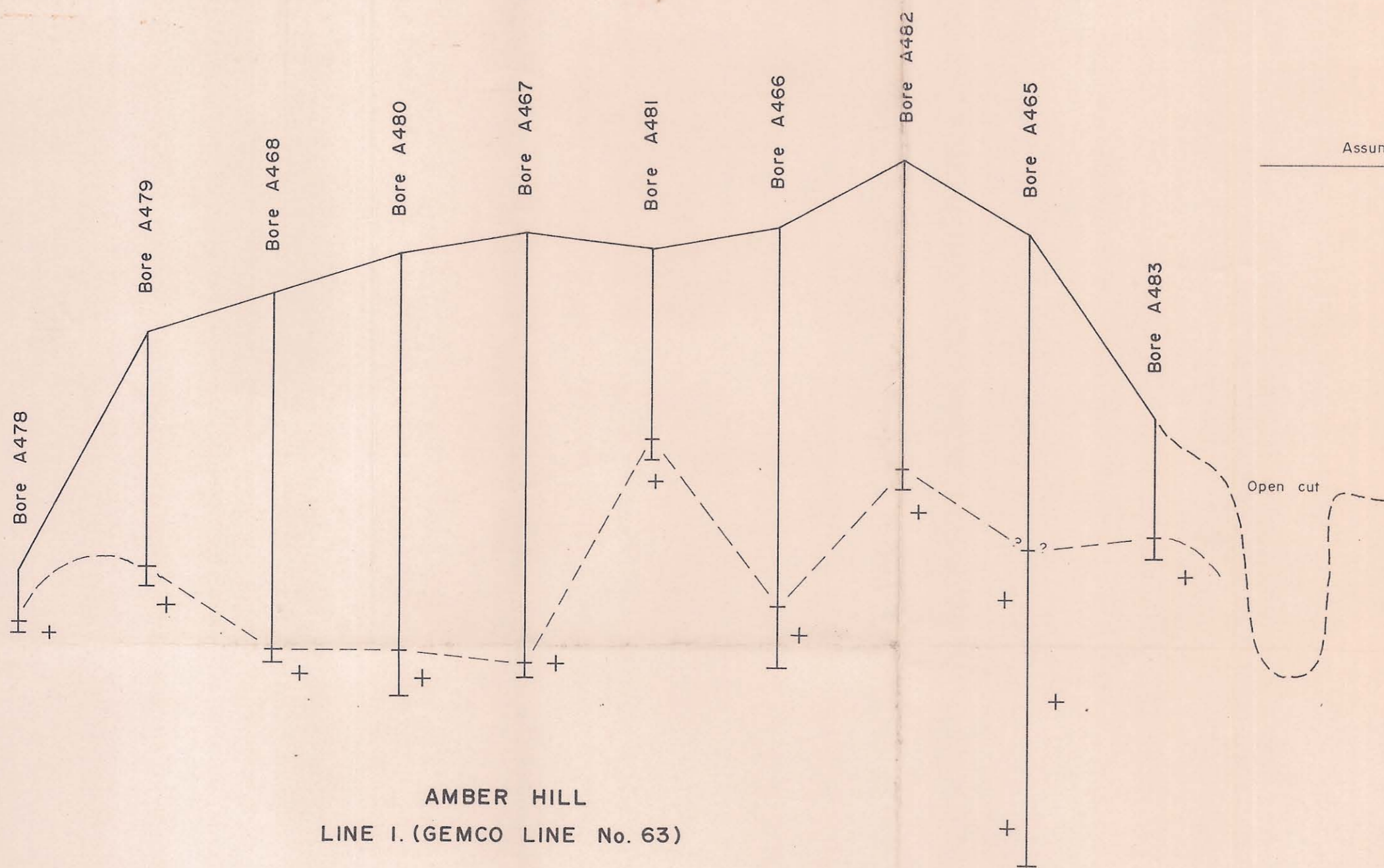


S.S.W.

N.N.E.

Assumed R.L. 300'

Assumed R.L. 300'



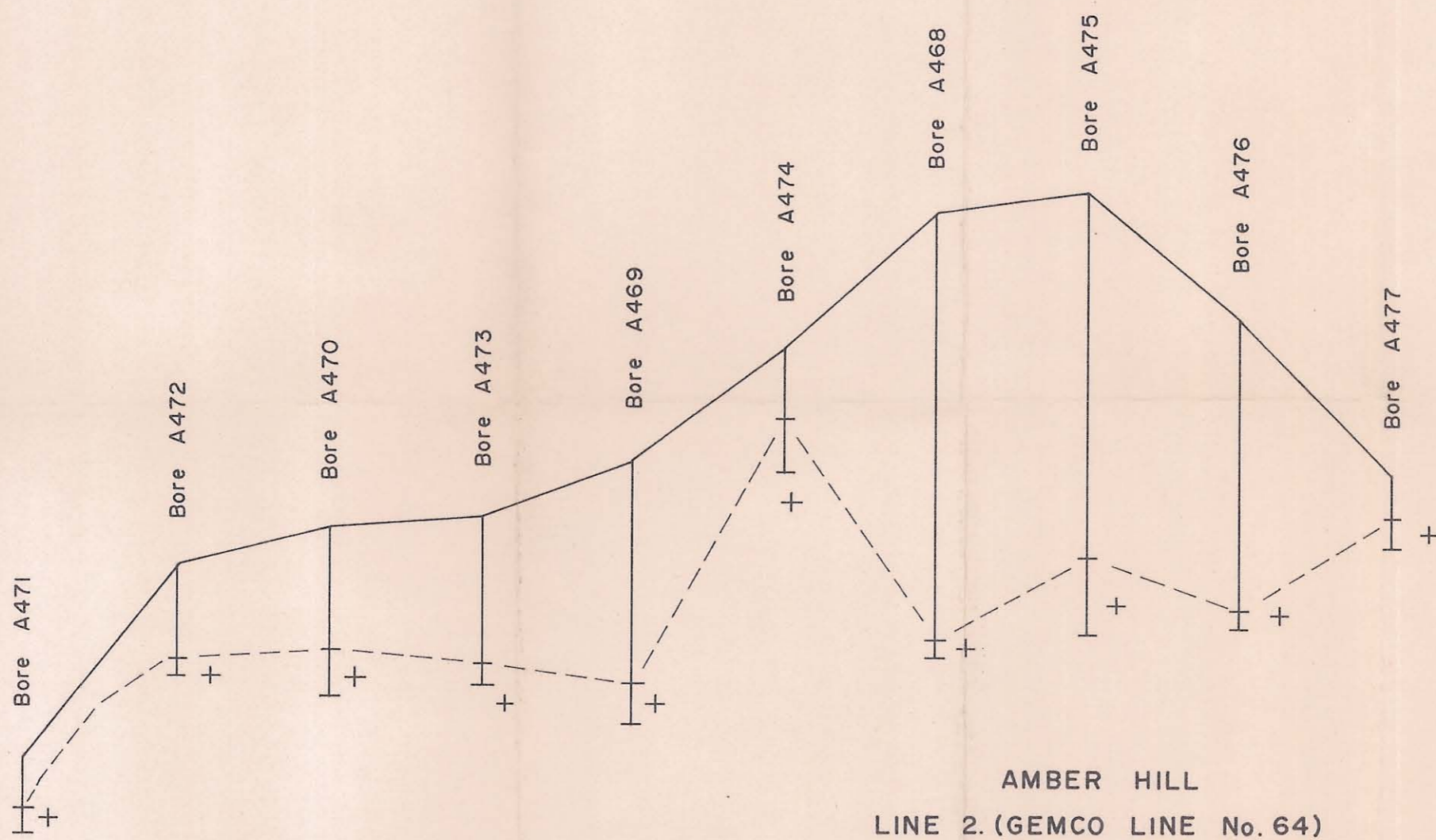
AMBER HILL
LINE 1. (GEMCO LINE No. 63)

Assumed R.L. 300'

Assumed R.L. 300'

W.

E.



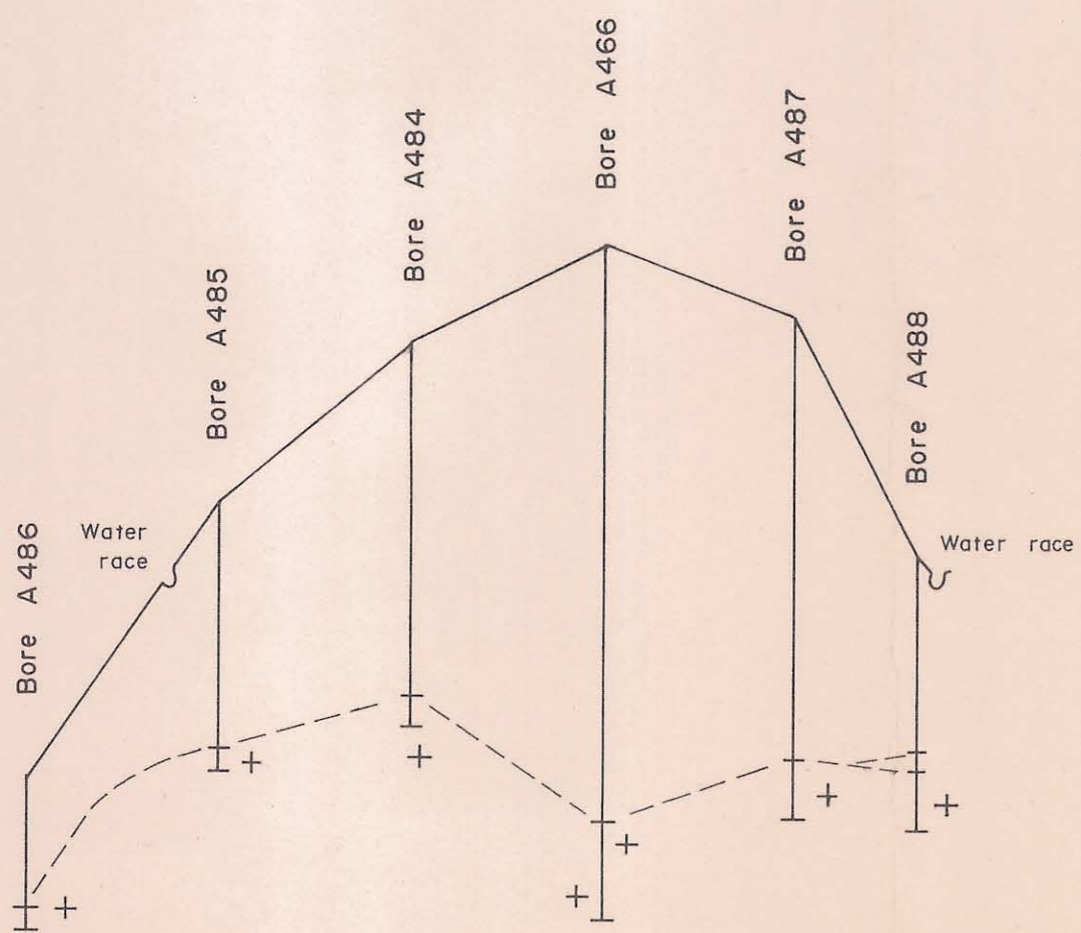
AMBER HILL
LINE 2. (GEMCO LINE No. 64)

Assumed R.L. 300'

Assumed R.L. 300'

W.

E.



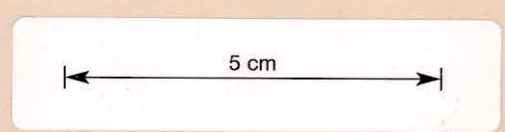
AMBER HILL
LINE 3. (GEMCO LINE No. 65)

UTAH DEVELOPMENT COMPANY

TEST AREA No. 8
AMBER HILL
Gemco Lines 63, 64 & 65.

To accompany
Monthly Report for Oct/Nov, 1965
by W.R. Appleby.

SCALE: Horiz. 1 inch = 200 feet.
Vert. 1 inch = 20 feet.



6303A

Drawn by B. Madex.

Dec. 1965.