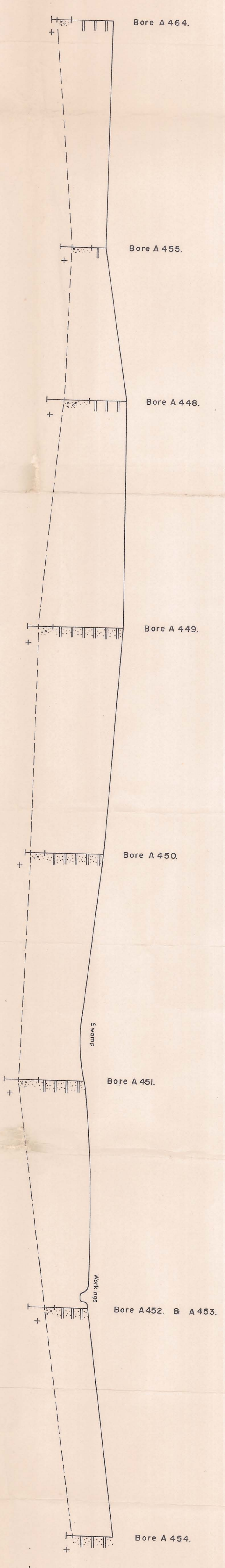
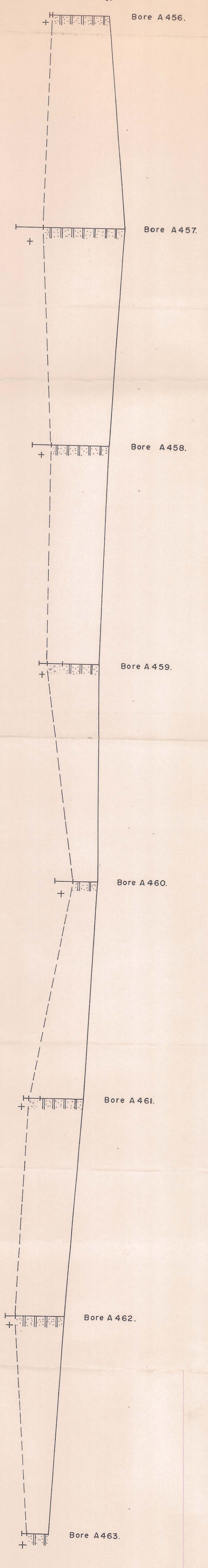


SWAINS CREEK AREA  
LINE 1. (GEMCO LINE No. 60)



SWAINS CREEK AREA  
LINE 2 (GEMCO LINE No. 61)

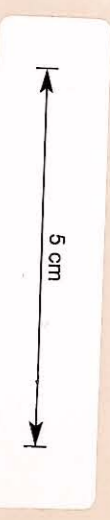


SWAINS CREEK AREA  
LINE 3. (GEMCO LINE No. 62)

TEST AREA No. 12  
SWAINS CREEK  
GEMCO LINES 60, 61 & 62

UTAH DEVELOPMENT COMPANY

To accompany  
Monthly Report for Oct./Nov. 1955  
by W. R. Appleby



SCALE: Horiz. 1 inch = 50 feet  
Vert. 1 inch = 20 feet

Drawn by B. Wilson

6303D

Dec. 1965