




1:5000

UNSTABLE ZONES, BOAT HARBOUR BEACH



BASE MAP FROM LANDS DEPT. 40 CHAIN SHEET, WYNYARD (enlarged x8)
 GEOLOGIST : W.L. MATTHEWS Draughtsman : T.R. Bellis March 1974

5 cm
 6318 A

-  A LANDSLIP AREA
-  B LANDSLIP AREA

