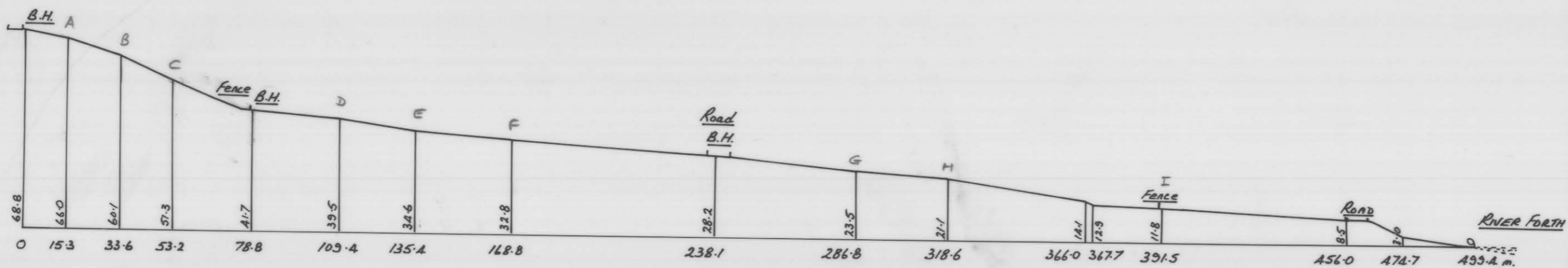


6402

7.78



5.84

BRADDONS LOOKOUT  
ROAD



FORTH - LEITH LANDSLIP PROFILE (SMINK)

Scale 1:1500



LOCATION APPROX.

E. 437,620

N. 5,420,180

MINES DEPT.

SURVEYED BY G. BENN. JULY 1978

6402